

**RWE Renewables UK Dogger Bank
South (West) Limited**

**RWE Renewables UK Dogger Bank
South (East) Limited**

Dogger Bank South Offshore Wind Farms

August 2024 Geophysical Assessment Report

Part 8 of 9

Pre-Examination Procedural Deadline

October 2024

Application Reference: 10.6

Revision: 01

Company:	RWE Renewables UK Dogger Bank South (West) Limited and RWE Renewables UK Dogger Bank South (East) Limited	Asset:	Development
Project:	Dogger Bank South Offshore Wind Farms	Sub Project/Package:	Consents
Document Title or Description:	August 2024 Geophysical Assessment Report Part 8 of 9		
Document Number:	005325766-01	Contractor Reference Number:	PC2340-RHD-ON-ZZ-AX-Z-0865

COPYRIGHT © RWE Renewables UK Dogger Bank South (West) Limited and RWE Renewables UK Dogger Bank South (East) Limited, 2024. All rights reserved.

This document is supplied on and subject to the terms and conditions of the Contractual Agreement relating to this work, under which this document has been supplied, in particular:

LIABILITY


In preparation of this document RWE Renewables UK Dogger Bank South (West) Limited and RWE Renewables UK Dogger Bank South (East) Limited has made reasonable efforts to ensure that the content is accurate, up to date and complete for the purpose for which it was contracted. RWE Renewables UK Dogger Bank South (West) Limited and RWE Renewables UK Dogger Bank South (East) Limited makes no warranty as to the accuracy or completeness of material supplied by the client or their agent.

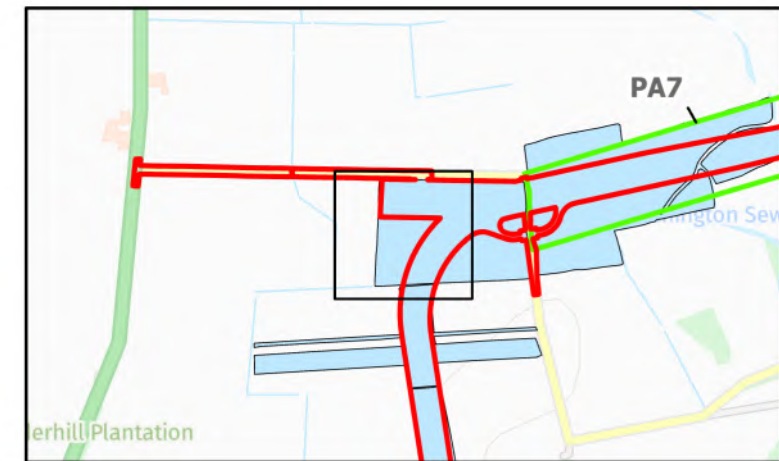
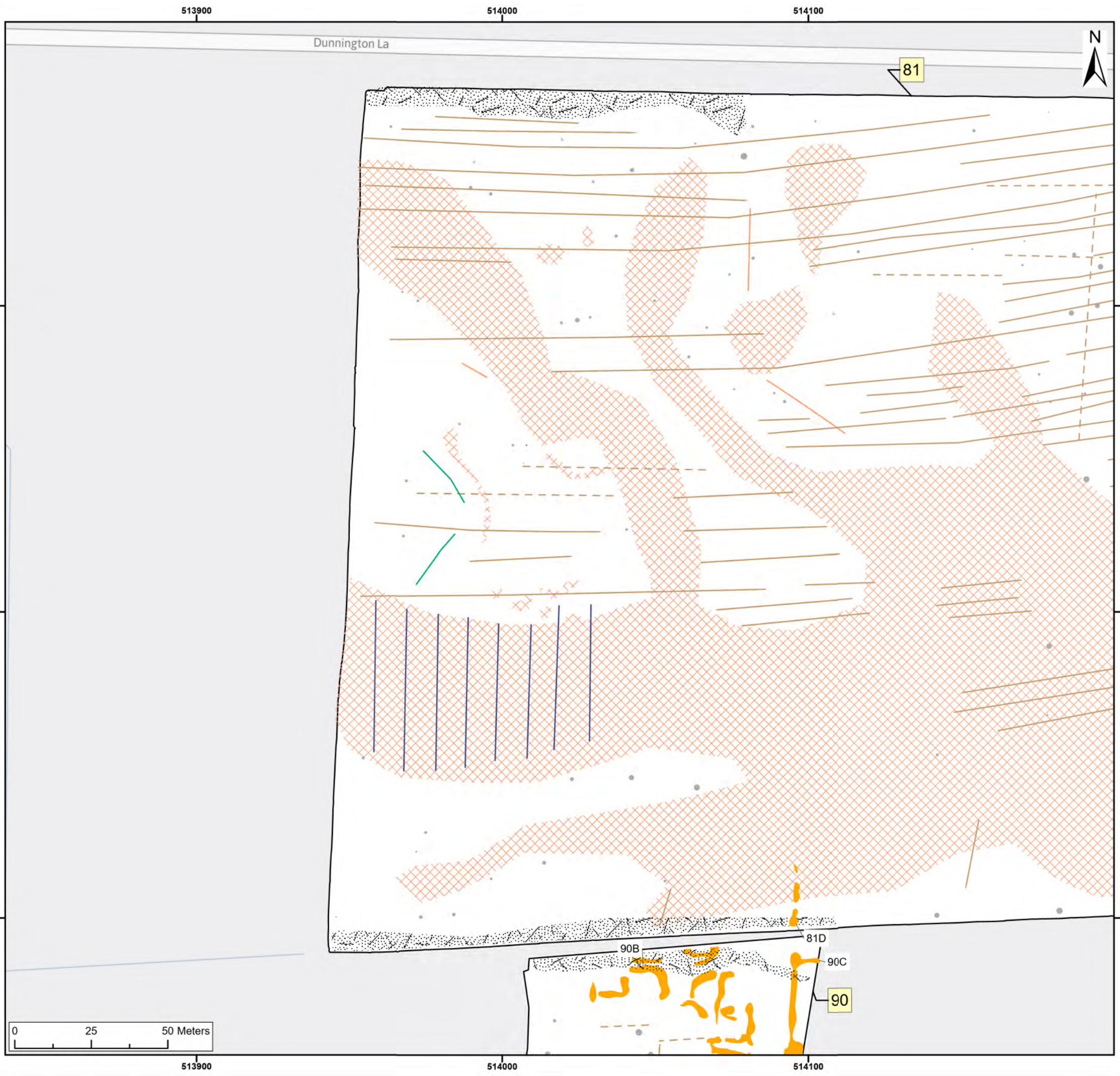
Other than any liability on RWE Renewables UK Dogger Bank South (West) Limited and RWE Renewables UK Dogger Bank South (East) Limited detailed in the contracts between the parties for this work RWE Renewables UK Dogger Bank South (West) Limited and RWE Renewables UK Dogger Bank South (East) Limited shall have no liability for any loss, damage, injury, claim, expense, cost or other consequence arising as a result of use or reliance upon any information contained in or omitted from this document.

Any persons intending to use this document should satisfy themselves as to its applicability for their intended purpose.

The user of this document has the obligation to employ safe working practices for any activities referred to and to adopt specific practices appropriate to local conditions.

Rev No.	Date	Status/Reason for Issue	Author	Checked by	Approved by
01	August 2024	Issued for information	AOC	RWE	RWE





- Legend:**
- Anomaly (Possible Archaeology)
 - Spread (Geology/Natural)
 - Spread (Magnetic Disturbance)
 - Anomaly (Ferrous/Iron Spike)
 - Linear Trend (Unclear Origin)
 - Linear Trend (Agricultural, Ploughing)
 - Linear Trend (Agricultural, Ridge and Furrow)
 - Linear Trend (Drainage)
 - Linear Trend (Geology/Natural)
- Historic Environment Records (events)**
- Point
 - Line
 - Region
- Historic Environment Records (monuments)**
- Monument, Building, Find spot
 - Monument
 - Monument

SX	P07	18/07/2024	Draft		SO	AG	JL
SUI	REV	DATE	DESCRIPTION		DRW	CHK	APR

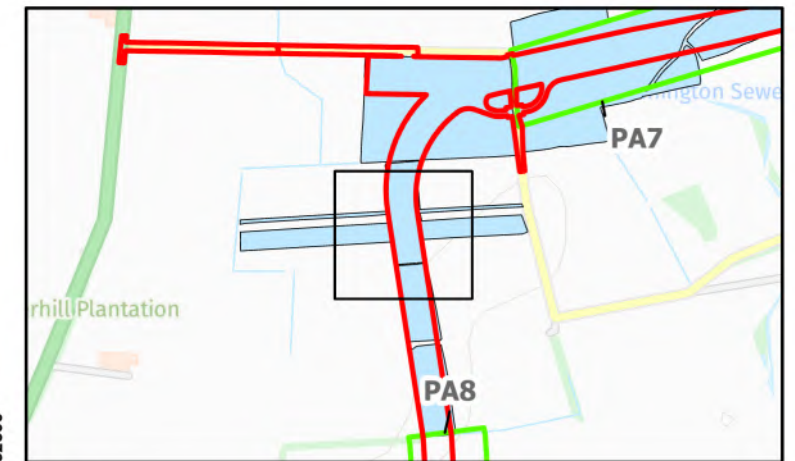
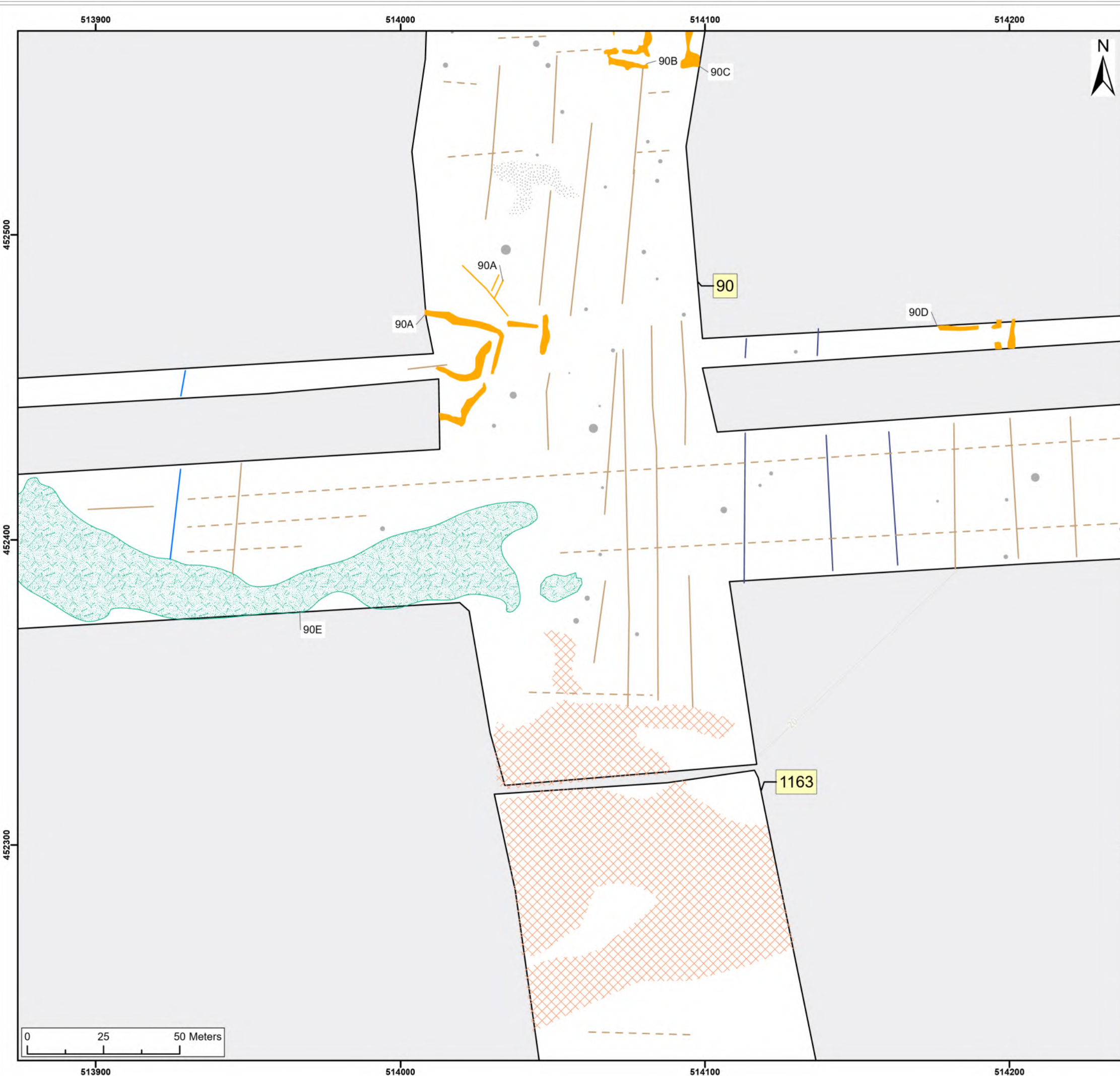
Title: Archive Interpretation: 81, 90

Figure: 22-7-490 Drawing No: PB2340-RHD-ZZ-ZZ-DR-Z-0490

Co-ordinate system: British National Grid	Page Size: A3	Scale: 1:1,250
--	------------------	-------------------

Project: Dogger Bank South Offshore Wind Farms	Report: Archaeological Geophysical Survey Report
--	--





Legend:

- Anomaly (Possible Archaeology)
- Spread (Unclear Origin)
- Spread (Geology/Natural)
- Anomaly (Ferrous/Iron Spike)
- Spread (Ferrous/Iron Spike)
- Linear Trend (Possible Archaeology)
- Linear Trend (Historic Feature)
- Linear Trend (Agricultural, Ploughing)
- Linear Trend (Agricultural, Ridge and Furrow)
- Linear Trend (Drainage)

Historic Environment Records (events)

- Point
- Line
- Region

Historic Environment Records (monuments)

- Monument, Building, Find spot
- Monument
- Monument

SX	P07	18/07/2024	Draft					SO	AG	JL
SUI	REV	DATE	DESCRIPTION	DRW	CHK	APR				

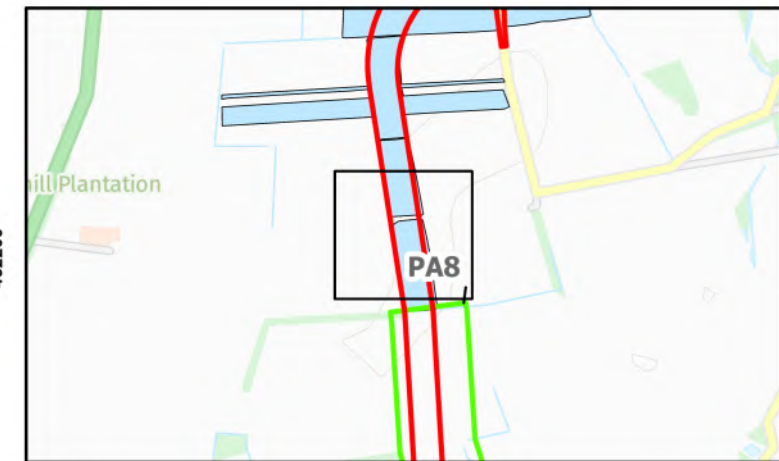
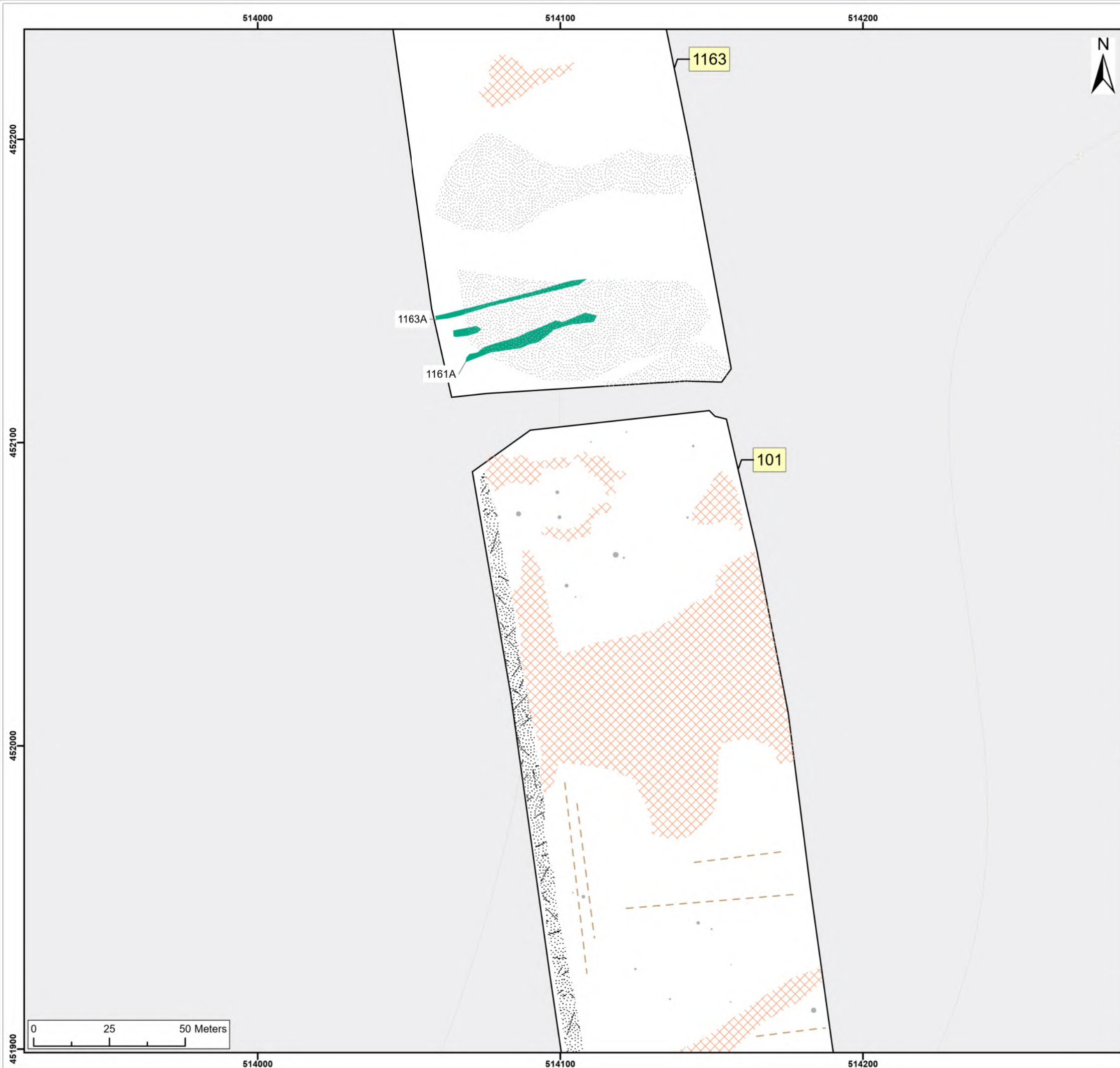
Title: Archive Interpretation:
90, 1163

Figure:22-7-491 Drawing No: PB2340-RHD-ZZ-ZZ-DR-Z-0491

Co-ordinate system: British National Grid	Page Size: A3	Scale: 1:1,250
--	------------------	-------------------

Project: Dogger Bank South Offshore Wind Farms	Report: Archaeological Geophysical Survey Report
--	--





Legend:

Anomaly (Unclear Origin)	Historic Environment Records (events)
Spread (Geology/Natural)	Point
Spread (Magnetic Disturbance)	Line
Anomaly (Ferrous/Iron Spike)	Region
Spread (Ferrous/Iron Spike)	Historic Environment Records (monuments)
Linear Trend (Agricultural, Ploughing)	Monument, Building, Find spot
	Monument
	Monument

SX	P07	18/07/2024	Draft			SO	AG	JL
SUI	REV	DATE	DESCRIPTION			DRW	CHK	APR

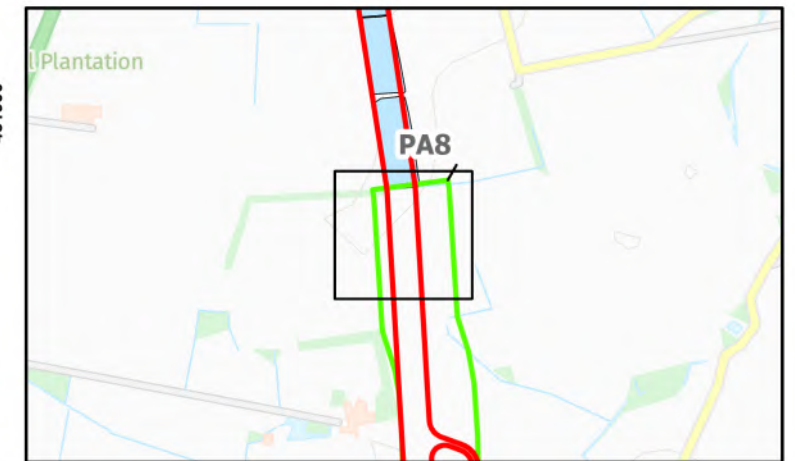
Title:
 Archive Interpretation:
 1163, 101

Figure:22-7-492 | Drawing No: PB2340-RHD-ZZ-ZZ-DR-Z-0492

Co-ordinate system: British National Grid	Page Size: A3	Scale: 1:1,250
--	------------------	-------------------

Project: Dogger Bank South Offshore Wind Farms	Report: Archaeological Geophysical Survey Report
--	--





- Legend:**
- Outstanding
 - Spread (Geology/Natural)
 - Spread (Magnetic Disturbance)
 - Anomaly (Ferrous/Iron Spike)
 - Linear Trend (Agricultural, Ploughing)
- Historic Environment Records (events)**
- Point
 - Line
 - Region
- Historic Environment Records (monuments)**
- Monument, Building, Find spot
 - Monument
 - Monument
- APS Mapping**
- APS Mapping

SX	P07	18/07/2024	Draft			SO	AG	JL
SUI	REV	DATE	DESCRIPTION			DRW	CHK	APR

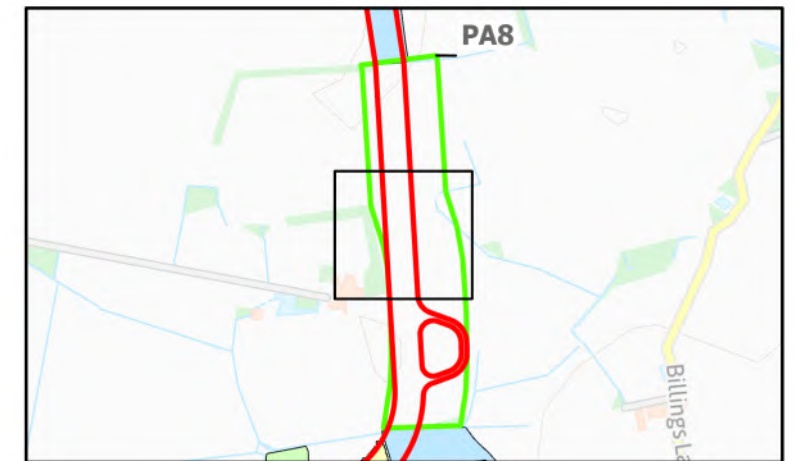
Title:
 Archive Interpretation:
 101, Outstanding

Figure:22-7-493 Drawing No: PB2340-RHD-ZZ-ZZ-DR-Z-0493

Co-ordinate system: British National Grid	Page Size: A3	Scale: 1:1,250
--	------------------	-------------------

Project: Dogger Bank South Offshore Wind Farms	Report: Archaeological Geophysical Survey Report
--	--





Legend:

- Outstanding

Historic Environment Records (events)

- Point
- Line
- Region

Historic Environment Records (monuments)

- Monument, Building, Find spot
- Monument
- Monument

APS Mapping

- APS Mapping

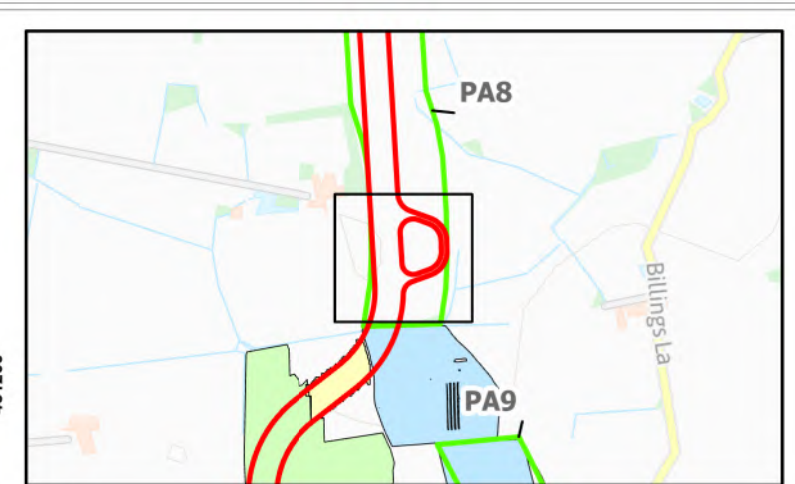
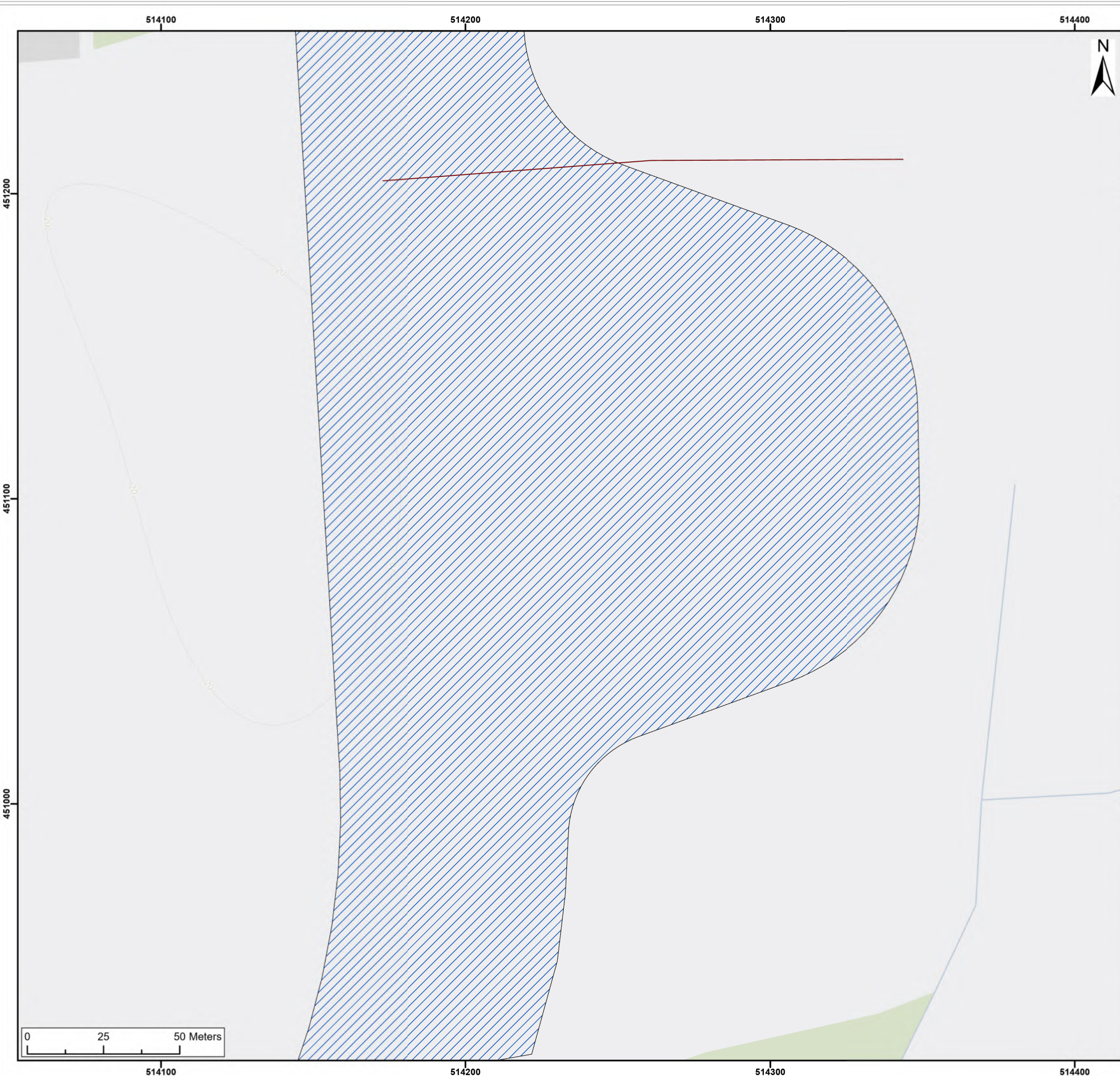
SX	P07	18/07/2024	Draft		SO	AG	JL
SUI	REV	DATE	DESCRIPTION		DRW	CHK	APR

Title:
 Archive Interpretation:
 Outstanding

Figure:22-7-494 Drawing No: PB2340-RHD-ZZ-ZZ-DR-Z-0494

Co-ordinate system: British National Grid	Page Size: A3	Scale: 1:1,250
Project: Dogger Bank South Offshore Wind Farms	Report: Archaeological Geophysical Survey Report	





Legend:

- Outstanding

Historic Environment Records (events)

- Point
- Line
- Region

Historic Environment Records (monuments)

- Monument, Building, Find spot
- Monument
- Monument

APS Mapping

- APS Mapping

SX	P07	18/07/2024	Draft			SO	AG	JL
SUI	REV	DATE	DESCRIPTION			DRW	CHK	APR

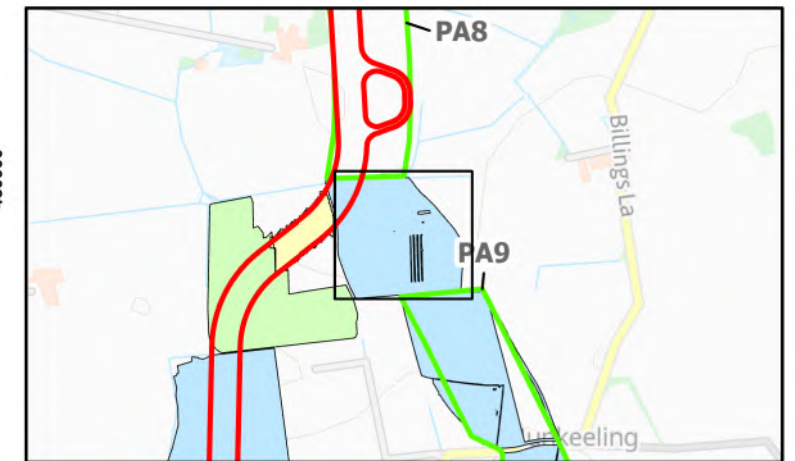
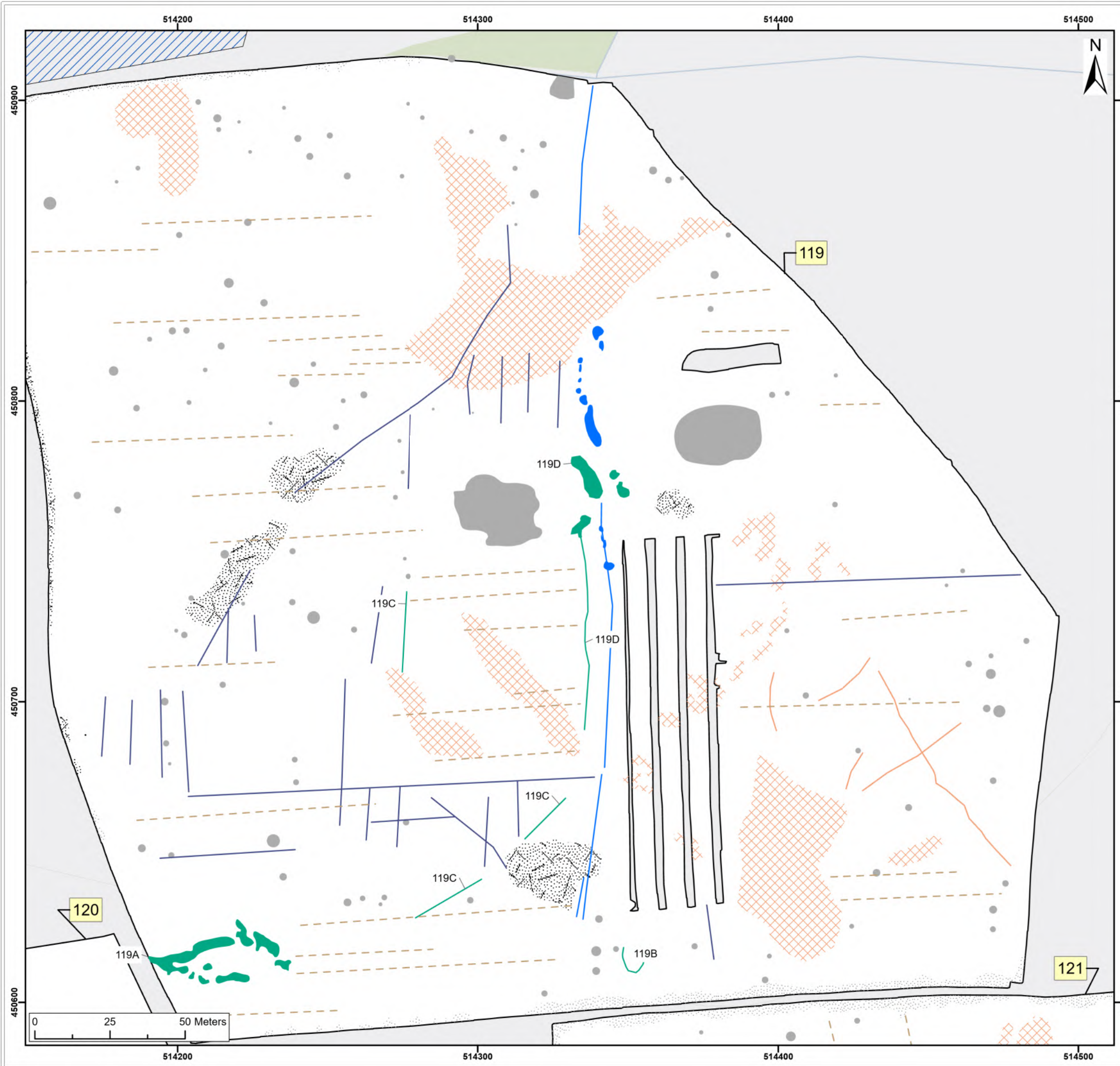
Title:
 Archive Interpretation:
 Outstanding

Figure:22-7-495 Drawing No: PB2340-RHD-ZZ-ZZ-DR-Z-0495

Co-ordinate system: British National Grid Page Size: A3 Scale: 1:1,250

Project: Dogger Bank South Offshore Wind Farms Report: Archaeological Geophysical Survey Report





Legend:

Outstanding	Historic Environment Records (events)
Anomaly (Historic Feature)	Point
Anomaly (Unclear Origin)	Line
Spread (Geology/Natural)	Region
Spread (Magnetic Disturbance)	Historic Environment Records (monuments)
Anomaly (Ferrous/Iron Spike)	Monument, Building, Find spot
Spread (Ferrous/Iron Spike)	Monument
Linear Trend (Historic Feature)	Monument
Linear Trend (Unclear Origin)	
Linear Trend (Agricultural, Ploughing)	
Linear Trend (Drainage)	
Linear Trend (Geology/Natural)	

SX	P07	18/07/2024	Draft		SO	AG	JL
SUI	REV	DATE	DESCRIPTION		DRW	CHK	APR

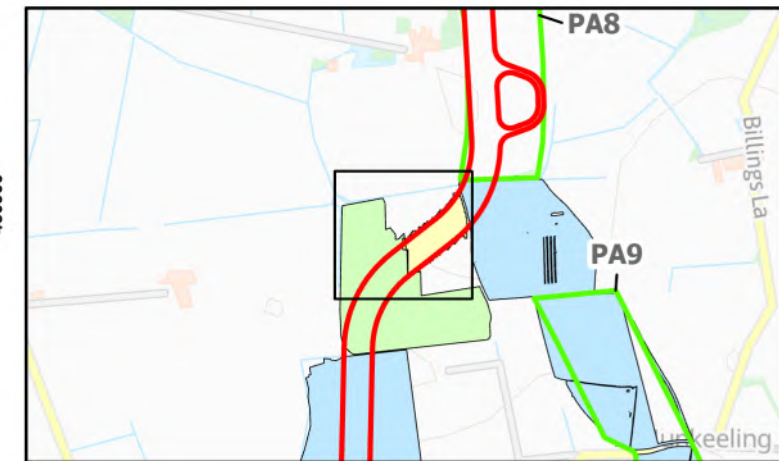
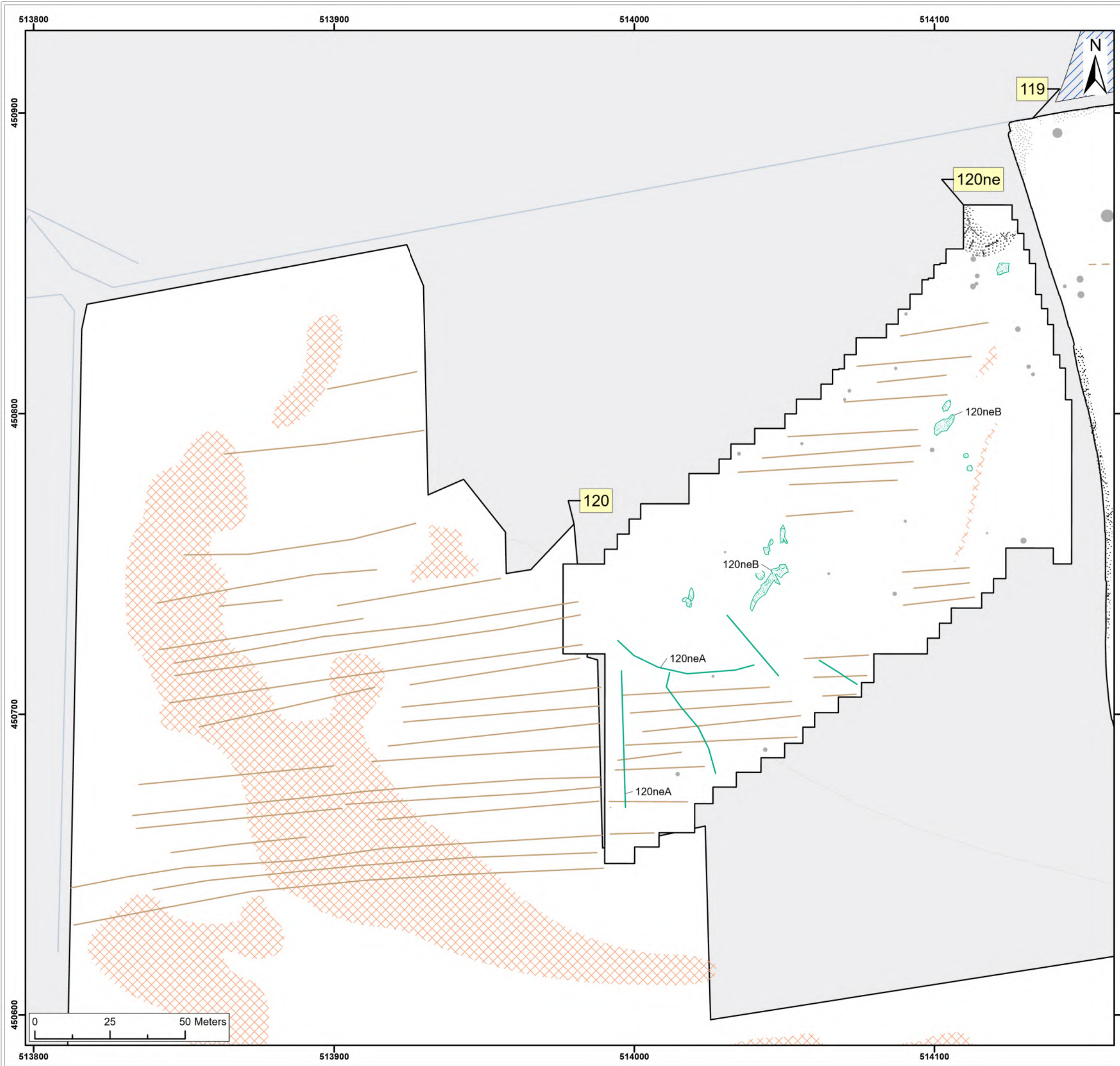
Title:
 Archive Interpretation:
 119

Figure:22-7-496 Drawing No: PB2340-RHD-ZZ-ZZ-DR-Z-0496

Co-ordinate system: British National Grid	Page Size: A3	Scale: 1:1,250
--	------------------	-------------------

Project: Dogger Bank South Offshore Wind Farms	Report: Archaeological Geophysical Survey Report
--	--





Legend:

- Outstanding
- Spread (Unclear Origin)
- Spread (Geology/Natural)
- Spread (Magnetic Disturbance)
- Anomaly (Ferrous/Iron Spike)
- Spread (Ferrous/Iron Spike)
- Linear Trend (Unclear Origin)
- Linear Trend (Agricultural, Ploughing)
- Linear Trend (Agricultural, Ridge and Furrow)

Historic Environment Records (events)

- Point
- Line
- Region

Historic Environment Records (monuments)

- Monument, Building, Find spot
- Monument
- Monument

SX	P07	18/07/2024	Draft		SO	AG	JL
SUI	REV	DATE	DESCRIPTION		DRW	CHK	APR

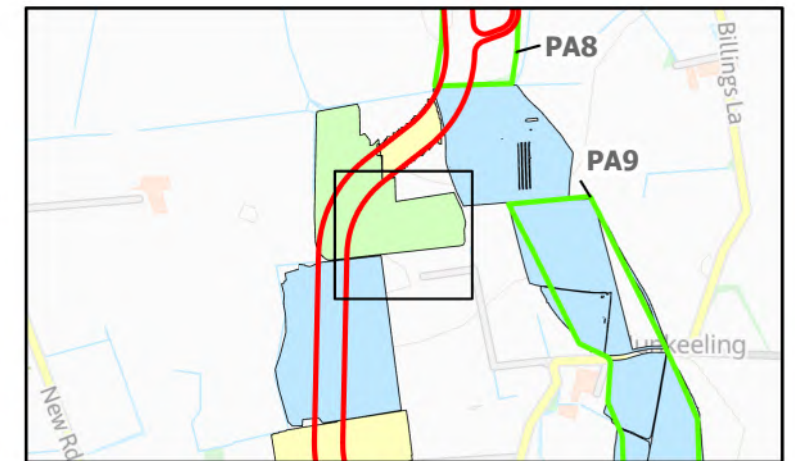
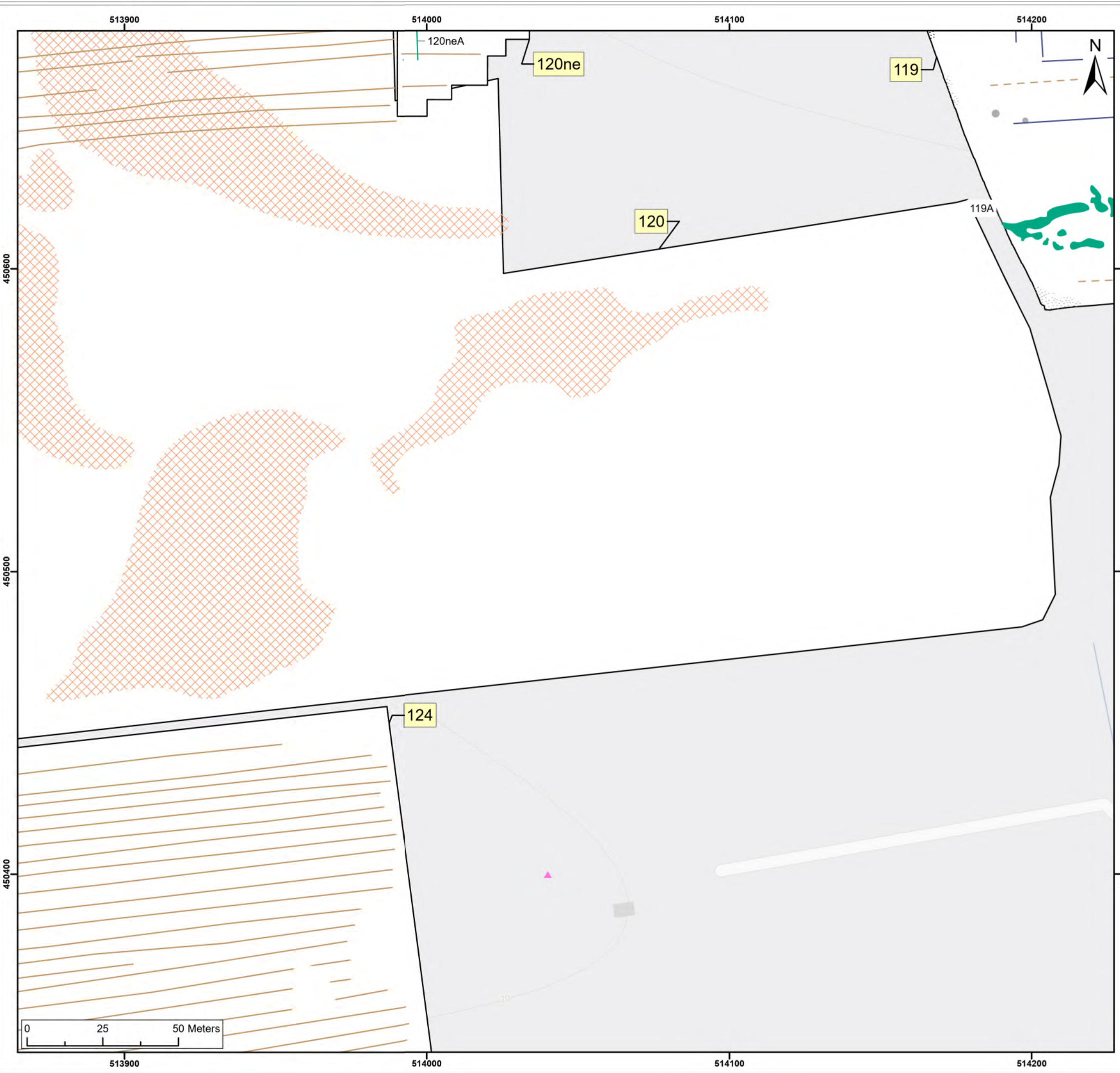
Title: **Archive Interpretation: 120**

Figure:22-7-497 Drawing No: PB2340-RHD-ZZ-ZZ-DR-Z-0497

Co-ordinate system: British National Grid	Page Size: A3	Scale: 1:1,250
--	------------------	-------------------

Project: Dogger Bank South Offshore Wind Farms	Report: Archaeological Geophysical Survey Report
--	--





- Legend:**
- Anomaly (Unclear Origin)
 - ▨ Spread (Geology/Natural)
 - ▨ Spread (Magnetic Disturbance)
 - Anomaly (Ferrous/Iron Spike)
 - Spread (Ferrous/Iron Spike)
 - Linear Trend (Unclear Origin)
 - Linear Trend (Agricultural, Ploughing)
 - Linear Trend (Agricultural, Ridge and Furrow)
 - Linear Trend (Drainage)
- Historic Environment Records (events)**
- ▲ Point
 - Line
 - Region
- Historic Environment Records (monuments)**
- Monument, Building, Find spot
 - Monument
 - Monument

SX	P07	18/07/2024	Draft	SO	AG	JL
SUI	REV	DATE	DESCRIPTION	DRW	CHK	APR

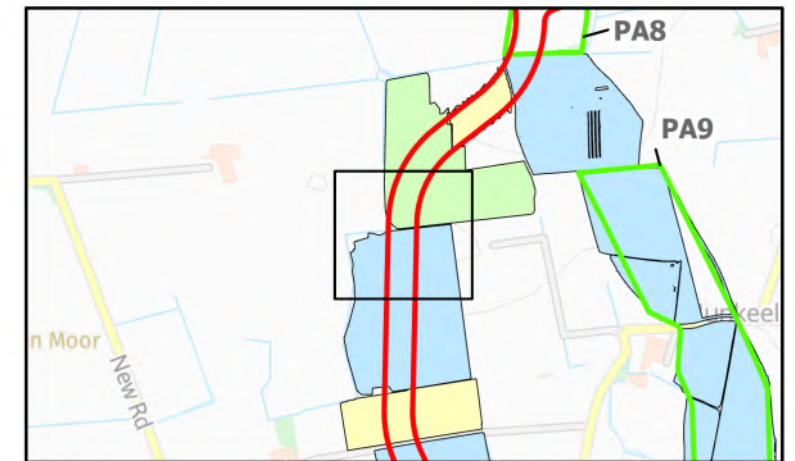
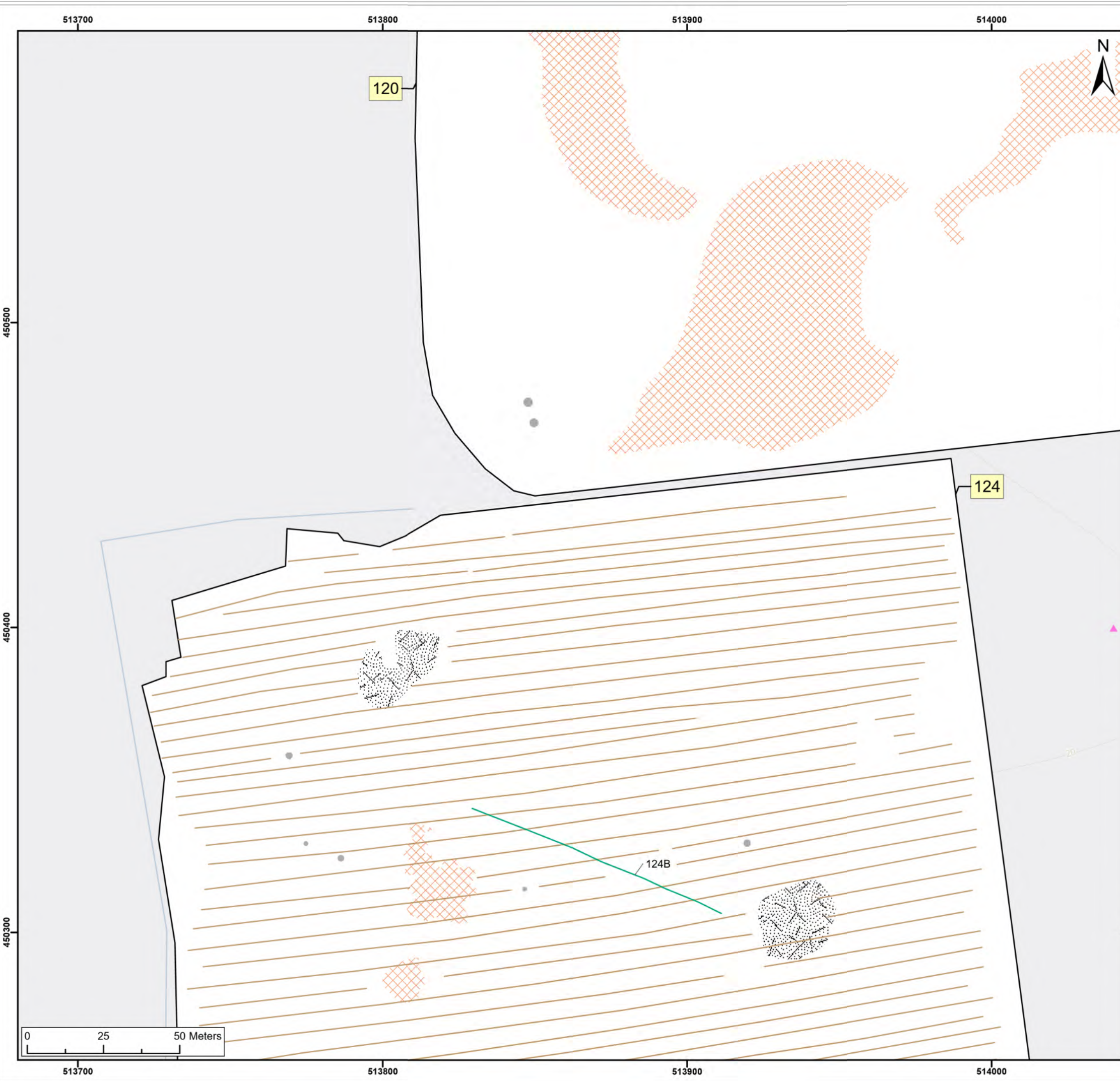
Title: Archive Interpretation: 120, 124

Figure:22-7-498 Drawing No: PB2340-RHD-ZZ-ZZ-DR-Z-0498

Co-ordinate system: British National Grid Page Size: A3 Scale: 1:1,250

Project: Dogger Bank South Offshore Wind Farms Report: Archaeological Geophysical Survey Report





- Legend:**
- Spread (Geology/Natural)
 - Spread (Magnetic Disturbance)
 - Anomaly (Ferrous/Iron Spike)
 - Linear Trend (Unclear Origin)
 - Linear Trend (Agricultural, Ridge and Furrow)
- Historic Environment Records (events)**
- Point
 - Line
 - Region
- Historic Environment Records (monuments)**
- Monument, Building, Find spot
 - Monument
 - Monument

SX	P07	18/07/2024	Draft	SO	AG	JL
SUI	REV	DATE	DESCRIPTION	DRW	CHK	APR

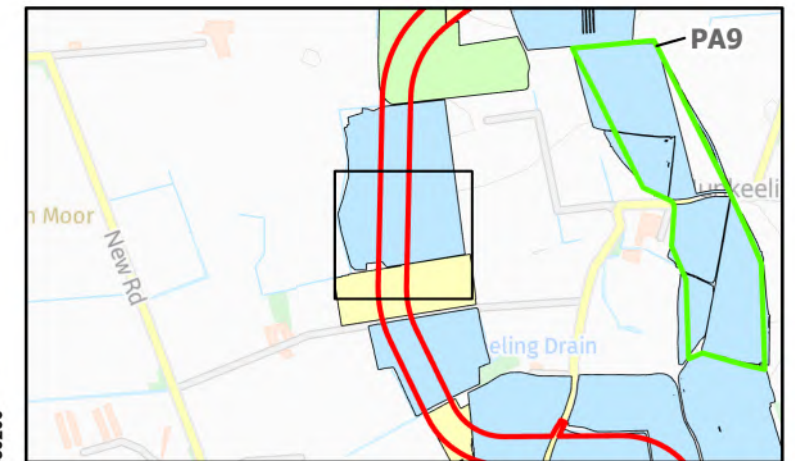
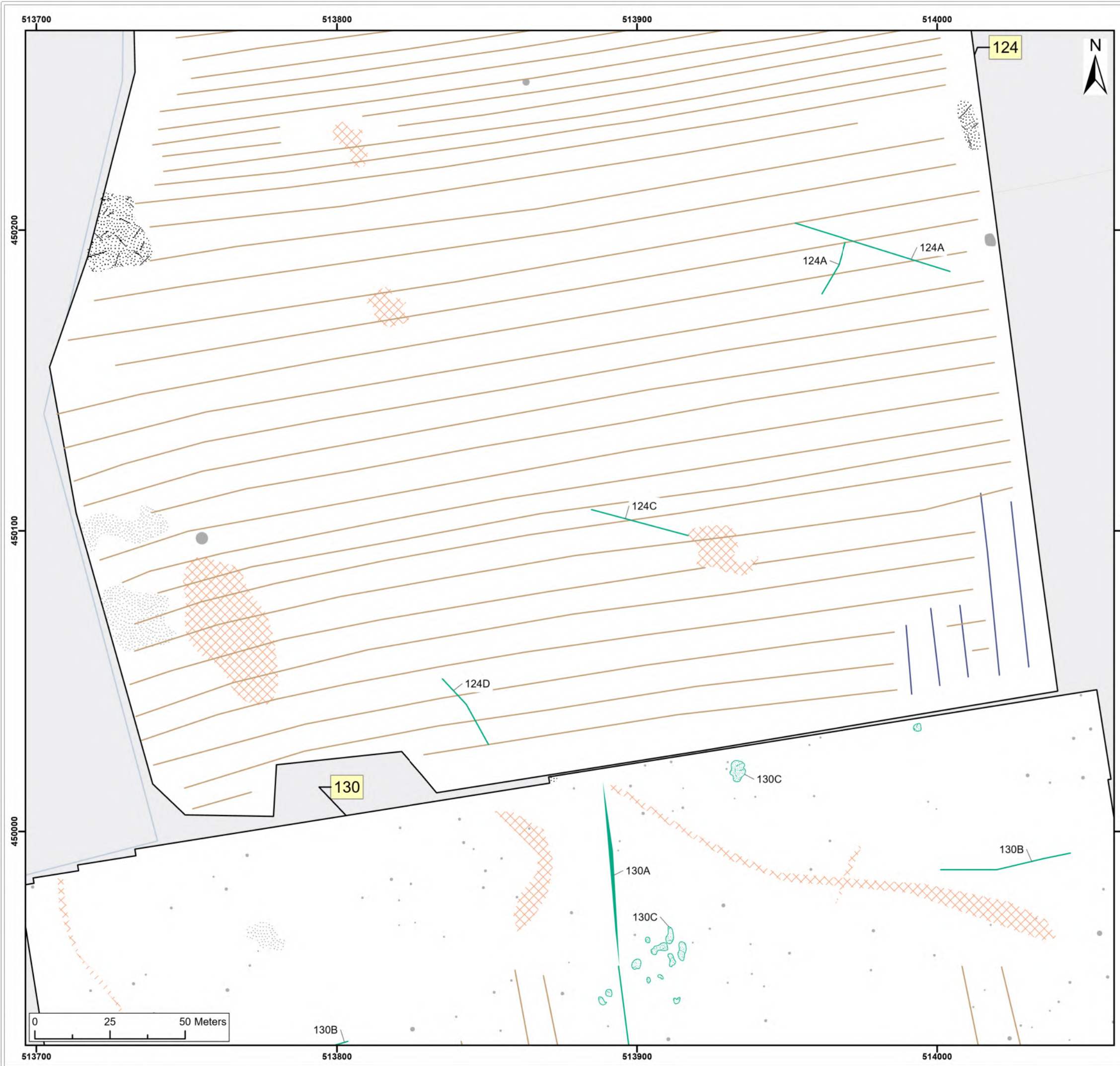
Title: Archive Interpretation:
120, 124

Figure:22-7-499 Drawing No: PB2340-RHD-ZZ-ZZ-DR-Z-0499

Co-ordinate system: British National Grid	Page Size: A3	Scale: 1:1,250
--	------------------	-------------------

Project: Dogger Bank South Offshore Wind Farms	Report: Archaeological Geophysical Survey Report
--	--





- Legend:**
- Anomaly (Unclear Origin)
 - Spread (Unclear Origin)
 - Spread (Geology/Natural)
 - Spread (Magnetic Disturbance)
 - Anomaly (Ferrous/Iron Spike)
 - Spread (Ferrous/Iron Spike)
 - Linear Trend (Unclear Origin)
 - Linear Trend (Agricultural, Ridge and Furrow)
 - Linear Trend (Drainage)
- Historic Environment Records (events)**
- Point
 - Line
 - Region
- Historic Environment Records (monuments)**
- Monument, Building, Find spot
 - Monument
 - Monument

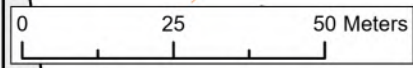
SX	P07	18/07/2024	Draft	SO	AG	JL
SUI	REV	DATE	DESCRIPTION	DRW	CHK	APR

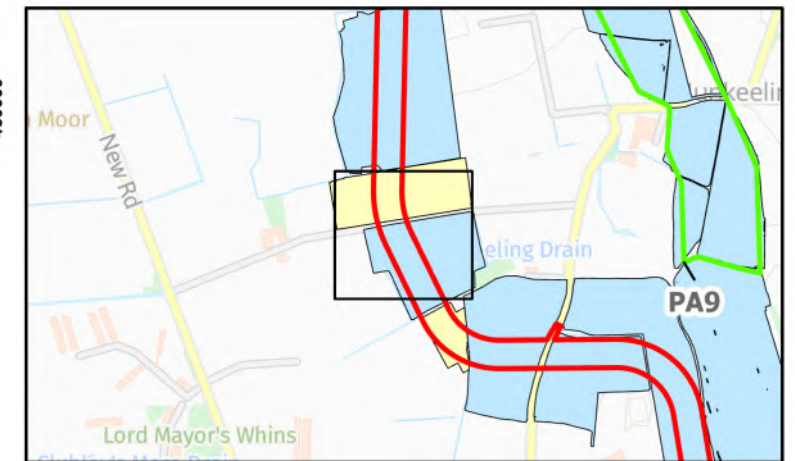
Title: Archive Interpretation:
124, 130

Figure: 22-7-500 Drawing No: PB2340-RHD-ZZ-ZZ-DR-Z-0500

Co-ordinate system: British National Grid Page Size: A3 Scale: 1:1,250

Project: Dogger Bank South Offshore Wind Farms Report: Archaeological Geophysical Survey Report





- Legend:**
- Spread (Historic Feature)
 - Anomaly (Unclear Origin)
 - Spread (Unclear Origin)
 - ▨ Spread (Geology/Natural)
 - Spread (Magnetic Disturbance)
 - Anomaly (Ferrous/Iron Spike)
 - Spread (Ferrous/Iron Spike)
 - Linear Trend (Unclear Origin)
 - - - Linear Trend (Agricultural, Ploughing)
 - Linear Trend (Agricultural, Ridge and Furrow)
 - Linear Trend (Drainage)
- Historic Environment Records (events)**
- ▲ Point
 - Line
 - Region
- Historic Environment Records (monuments)**
- Monument, Building, Find spot
 - Monument
 - Monument

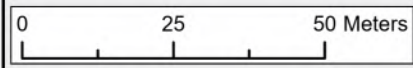
SX	P07	18/07/2024	Draft	SO	AG	JL
SUI	REV	DATE	DESCRIPTION	DRW	CHK	APR

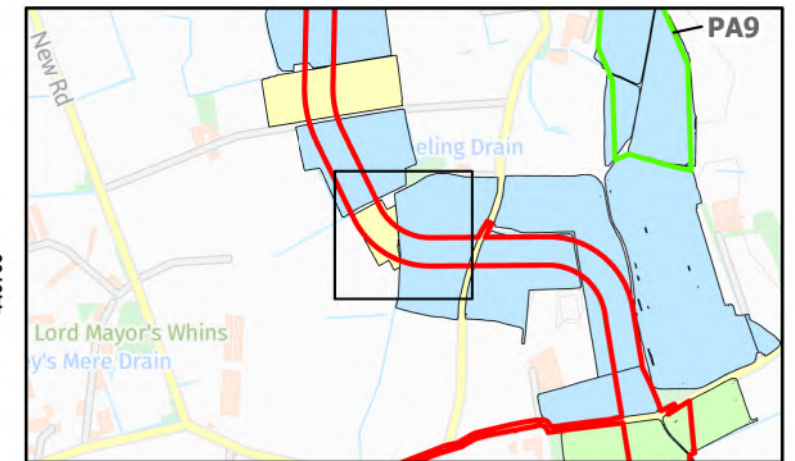
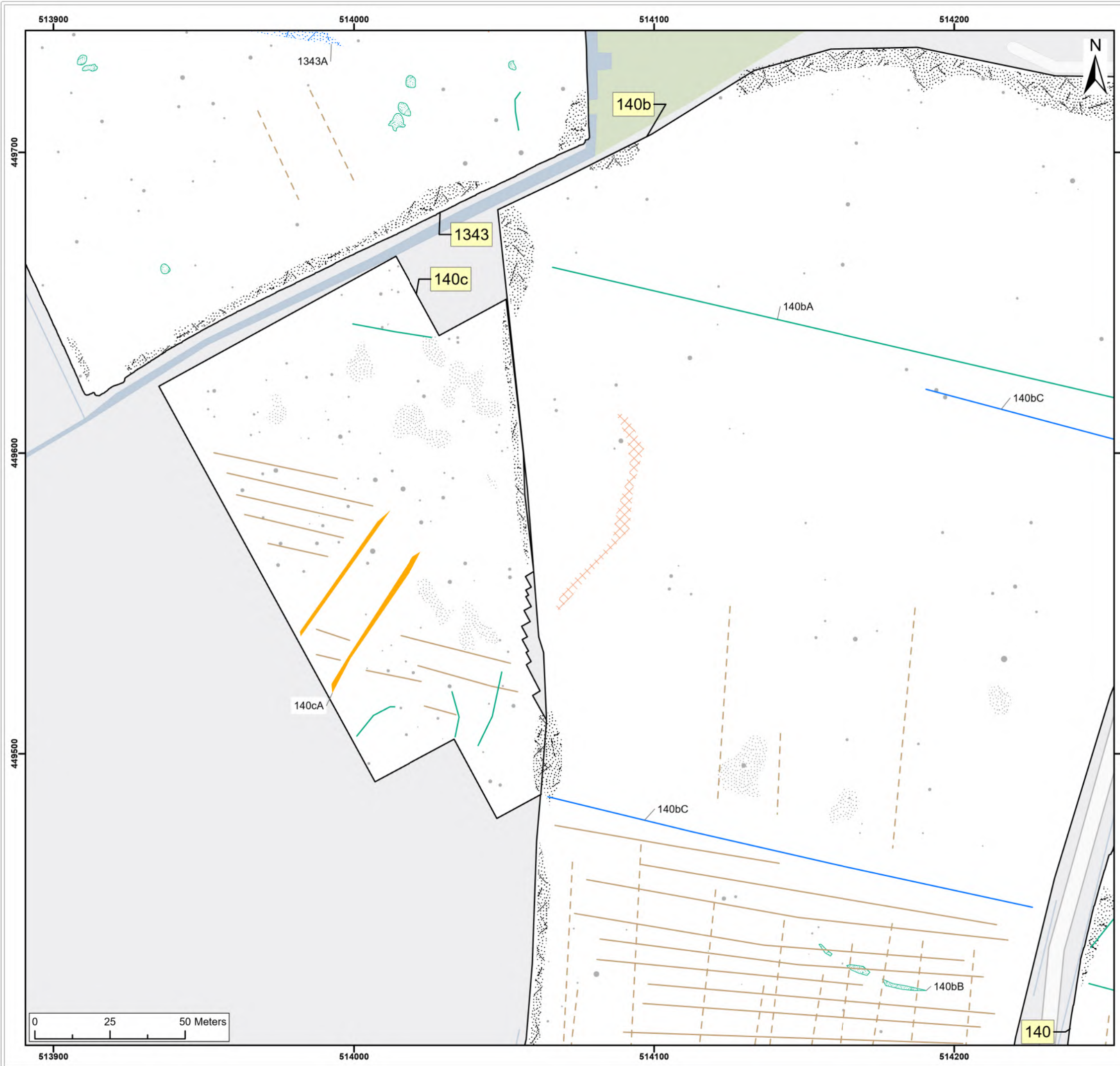
Title: Archive Interpretation: 130, 1343

Figure:22-7-501 Drawing No: PB2340-RHD-ZZ-ZZ-DR-Z-0501

Co-ordinate system: British National Grid	Page Size: A3	Scale: 1:1,250
--	------------------	-------------------

Project: Dogger Bank South Offshore Wind Farms	Report: Archaeological Geophysical Survey Report
--	--





- Legend:**
- Anomaly (Possible Archaeology)
 - Spread (Historic Feature)
 - Spread (Unclear Origin)
 - Spread (Geology/Natural)
 - Spread (Magnetic Disturbance)
 - Anomaly (Ferrous/Iron Spike)
 - Spread (Ferrous/Iron Spike)
 - Linear Trend (Historic Feature)
 - Linear Trend (Unclear Origin)
 - Linear Trend (Agricultural, Ploughing)
 - Linear Trend (Agricultural, Ridge and Furrow)
- Historic Environment Records (events)**
- Point
 - Line
 - Region
- Historic Environment Records (monuments)**
- Monument, Building, Find spot
 - Monument
 - Monument

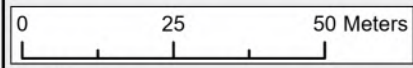
SX	P07	18/07/2024	Draft	SO	AG	JL
SUI	REV	DATE	DESCRIPTION	DRW	CHK	APR

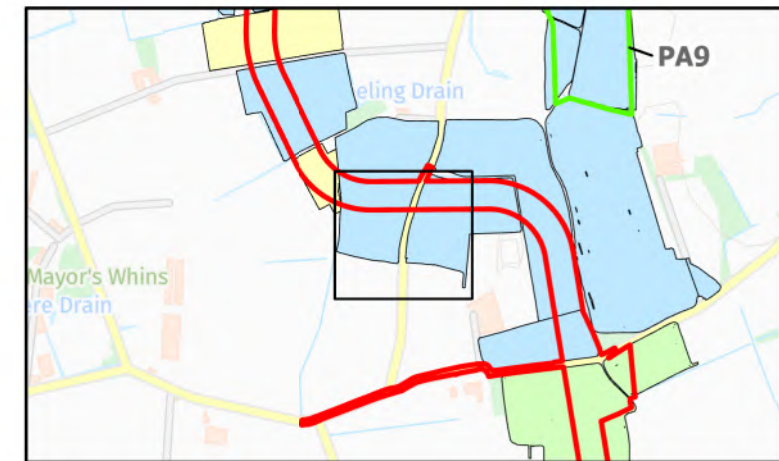
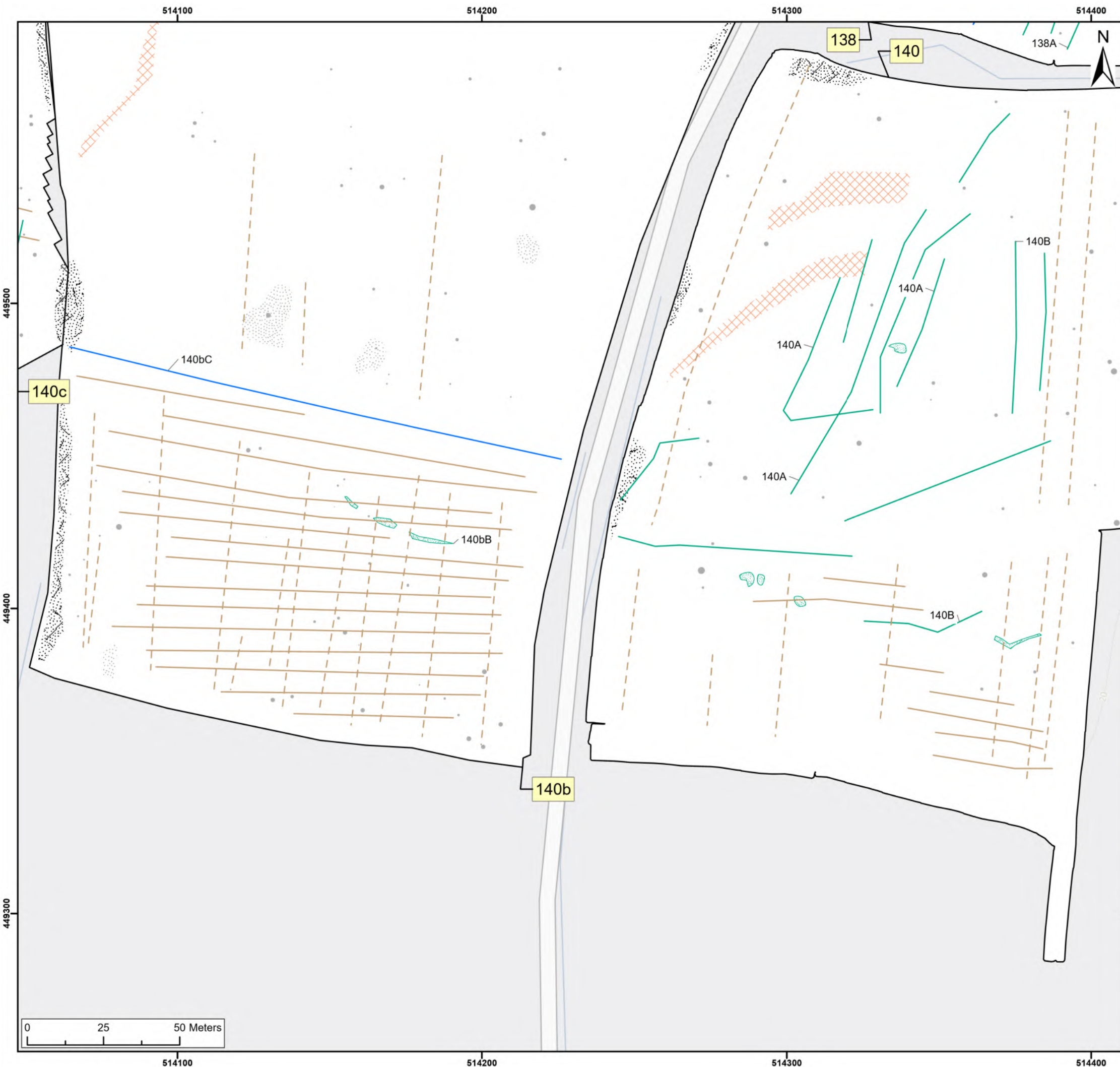
Title: Archive Interpretation: 1343, 140c, 140b

Figure:22-7-502 Drawing No: PB2340-RHD-ZZ-ZZ-DR-Z-0502

Co-ordinate system: British National Grid	Page Size: A3	Scale: 1:1,250
--	------------------	-------------------

Project: Dogger Bank South Offshore Wind Farms	Report: Archaeological Geophysical Survey Report
--	--





- Legend:**
- Spread (Unclear Origin)
 - Spread (Geology/Natural)
 - Spread (Magnetic Disturbance)
 - Anomaly (Ferrous/Iron Spike)
 - Spread (Ferrous/Iron Spike)
 - Linear Trend (Historic Feature)
 - Linear Trend (Unclear Origin)
 - Linear Trend (Agricultural, Ploughing)
 - Linear Trend (Agricultural, Ridge and Furrow)
- Historic Environment Records (events)**
- Point
 - Line
 - Region
- Historic Environment Records (monuments)**
- Monument, Building, Find spot
 - Monument
 - Monument

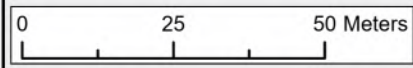
SX	P07	18/07/2024	Draft	SO	AG	JL
SUI	REV	DATE	DESCRIPTION	DRW	CHK	APR

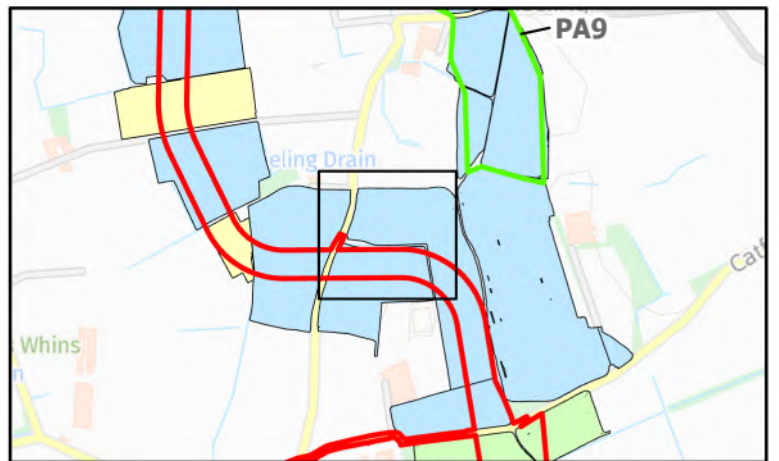
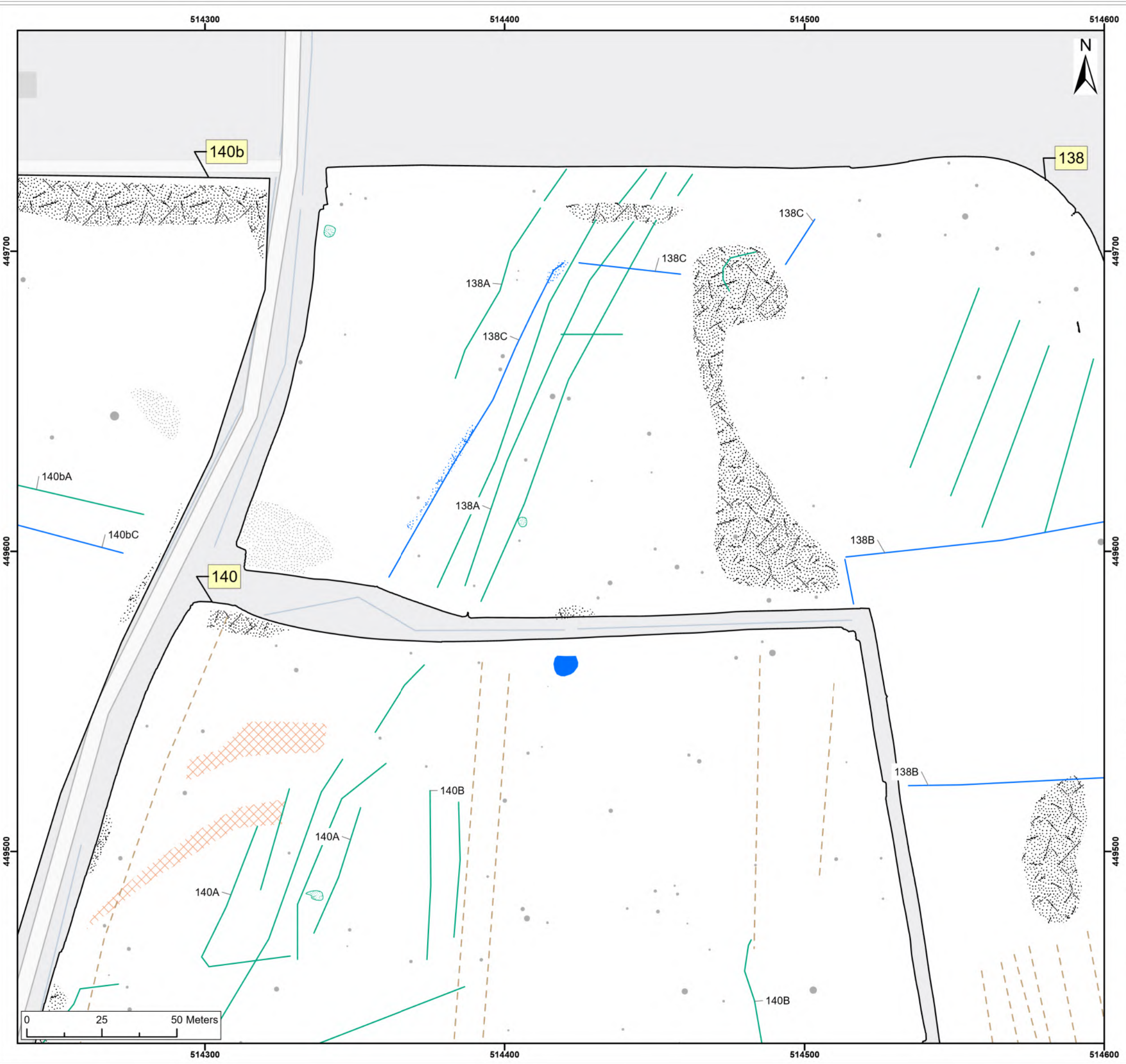
Title: Archive Interpretation:
140b, 140

Figure:22-7-503 Drawing No: PB2340-RHD-ZZ-ZZ-DR-Z-0503

Co-ordinate system: British National Grid	Page Size: A3	Scale: 1:1,250
--	------------------	-------------------

Project: Dogger Bank South Offshore Wind Farms	Report: Archaeological Geophysical Survey Report
--	--





- Legend:**
- Anomaly (Historic Feature)
 - ▨ Spread (Historic Feature)
 - ▨ Spread (Unclear Origin)
 - ▨ Spread (Geology/Natural)
 - ▨ Spread (Magnetic Disturbance)
 - Anomaly (Ferrous/Iron Spike)
 - ▨ Spread (Ferrous/Iron Spike)
 - Linear Trend (Historic Feature)
 - Linear Trend (Unclear Origin)
 - - - Linear Trend (Agricultural, Ploughing)
- Historic Environment Records (events)**
- ▲ Point
 - Line
 - Region
- Historic Environment Records (monuments)**
- Monument, Building, Find spot
 - Monument
 - Monument

SX	P07	18/07/2024	Draft	SO	AG	JL
SUI	REV	DATE	DESCRIPTION	DRW	CHK	APR

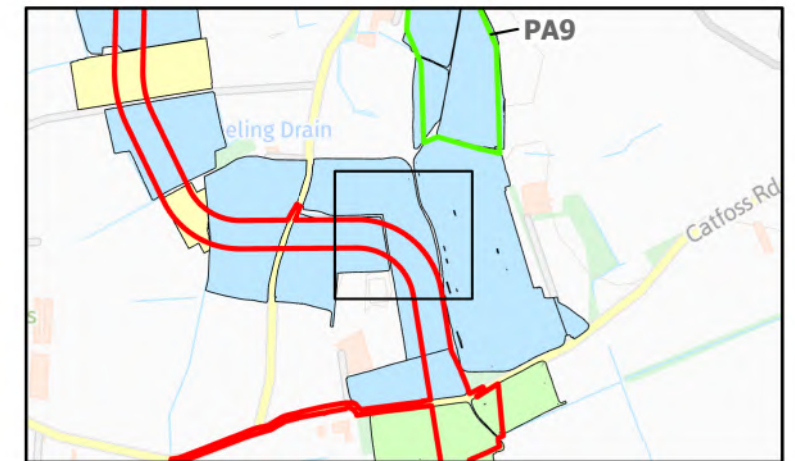
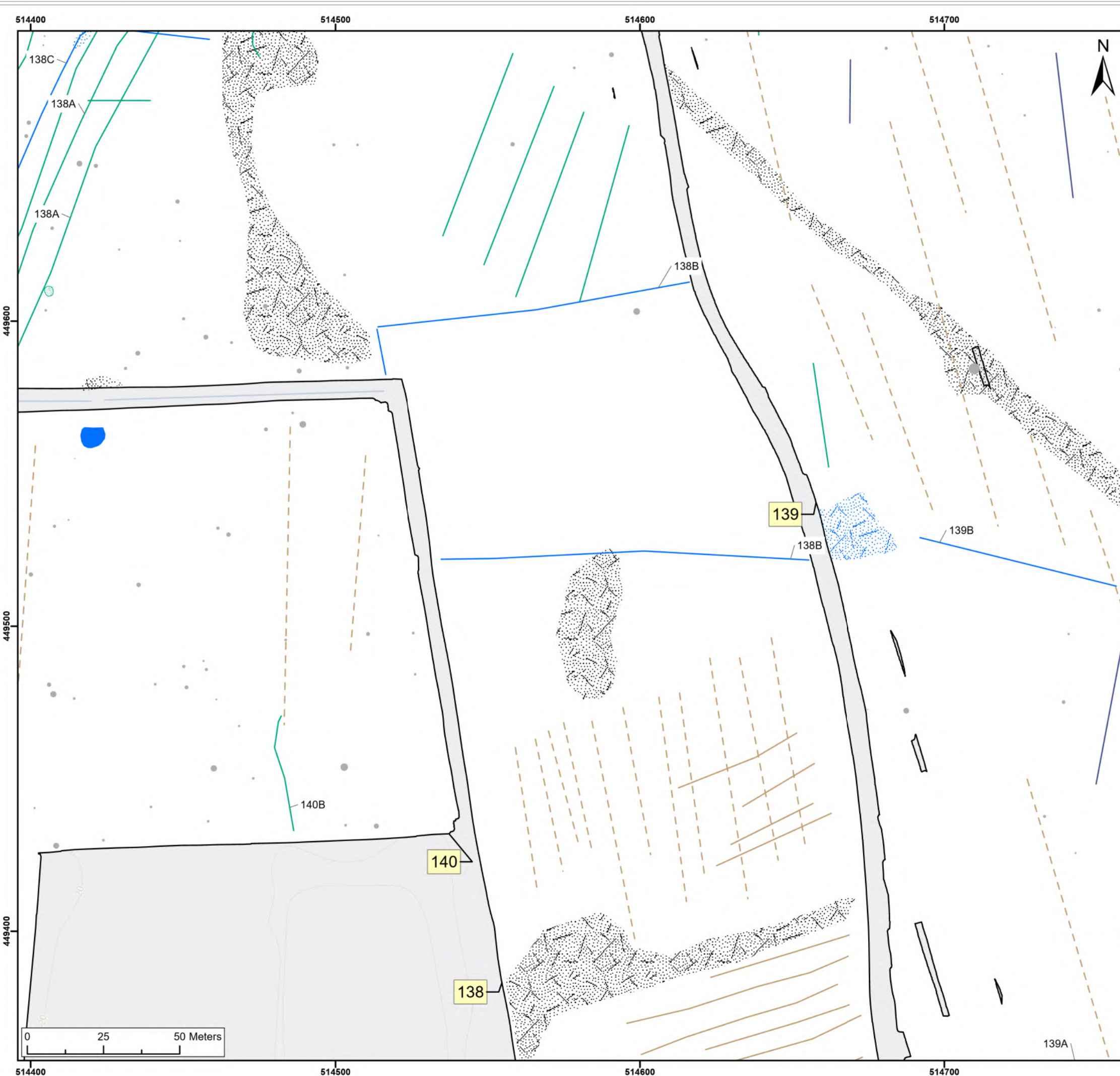
Title: Archive Interpretation: 140b, 140, 138

Figure: 22-7-504 Drawing No: PB2340-RHD-ZZ-ZZ-DR-Z-0504

Co-ordinate system: British National Grid Page Size: A3 Scale: 1:1,250

Project: Dogger Bank South Offshore Wind Farms Report: Archaeological Geophysical Survey Report





- Legend:**
- Anomaly (Historic Feature)
 - Spread (Historic Feature)
 - Anomaly (Unclear Origin)
 - Spread (Unclear Origin)
 - Spread (Magnetic Disturbance)
 - Anomaly (Ferrous/Iron Spike)
 - Linear Trend (Historic Feature)
 - Linear Trend (Unclear Origin)
 - - - Linear Trend (Agricultural, Ploughing)
 - - - Linear Trend (Agricultural, Ridge and Furrow)
 - Linear Trend (Drainage)
- Historic Environment Records (events)**
- ▲ Point
 - Line
 - Region
- Historic Environment Records (monuments)**
- Monument, Building, Find spot
 - Monument
 - Monument

SX	P07	18/07/2024	Draft	SO	AG	JL
SUI	REV	DATE	DESCRIPTION	DRW	CHK	APR

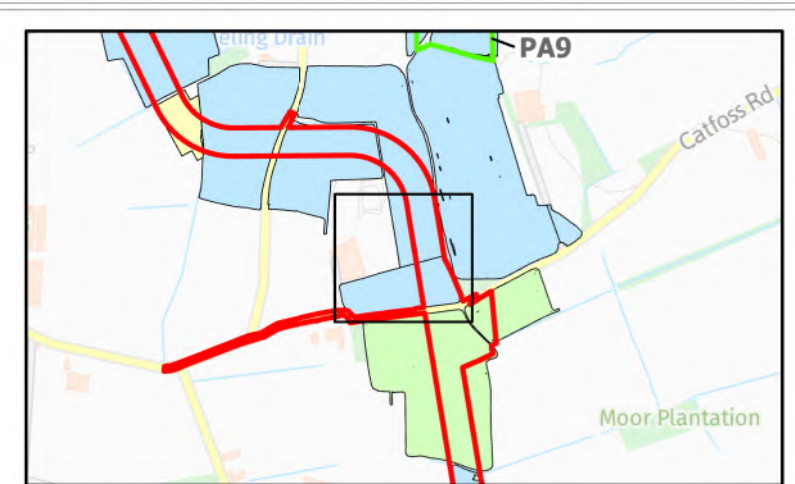
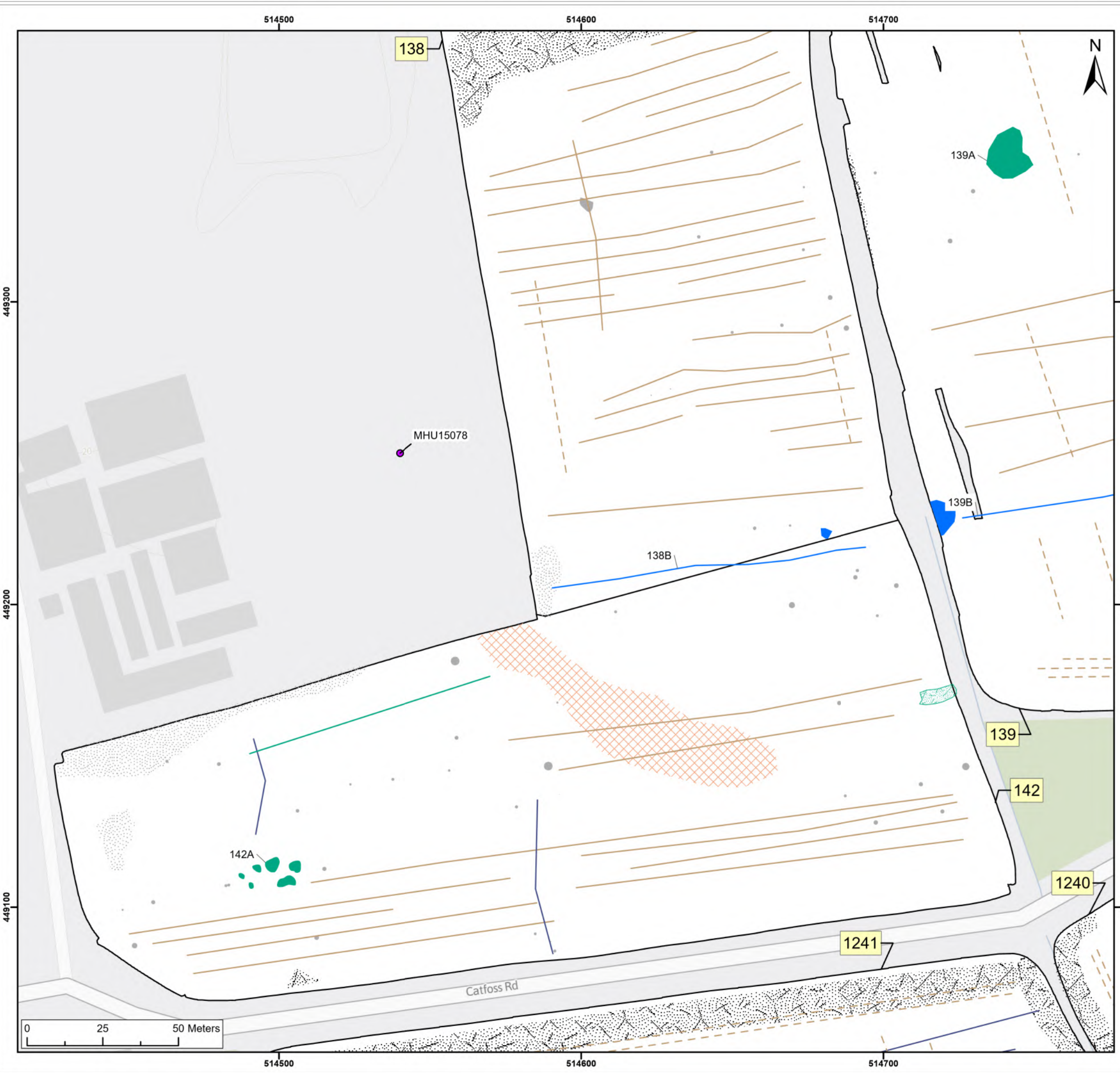
Title: Archive Interpretation:
140, 138

Figure: 22-7-505 Drawing No: PB2340-RHD-ZZ-ZZ-DR-Z-0505

Co-ordinate system: British National Grid	Page Size: A3	Scale: 1:1,250
--	------------------	-------------------

Project: Dogger Bank South Offshore Wind Farms	Report: Archaeological Geophysical Survey Report
--	--





Legend:

Anomaly (Historic Feature)	Historic Environment Records (events)
Anomaly (Unclear Origin)	Point
Spread (Unclear Origin)	Line
Spread (Geology/Natural)	Region
Spread (Magnetic Disturbance)	Historic Environment Records (monuments)
Anomaly (Ferrous/Iron Spike)	Monument, Building, Find spot
Spread (Ferrous/Iron Spike)	Monument
Linear Trend (Historic Feature)	Monument
Linear Trend (Unclear Origin)	
Linear Trend (Agricultural, Ploughing)	
Linear Trend (Agricultural, Ridge and Furrow)	
Linear Trend (Drainage)	

SX	P07	18/07/2024	Draft		SO	AG	JL
SUI	REV	DATE	DESCRIPTION		DRW	CHK	APR

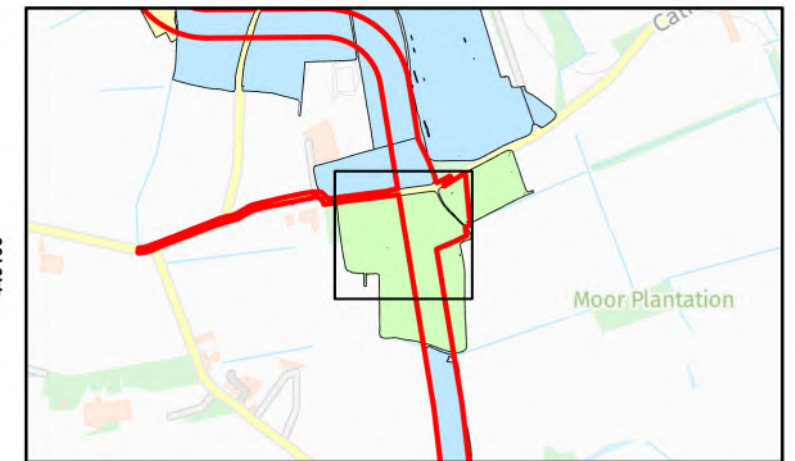
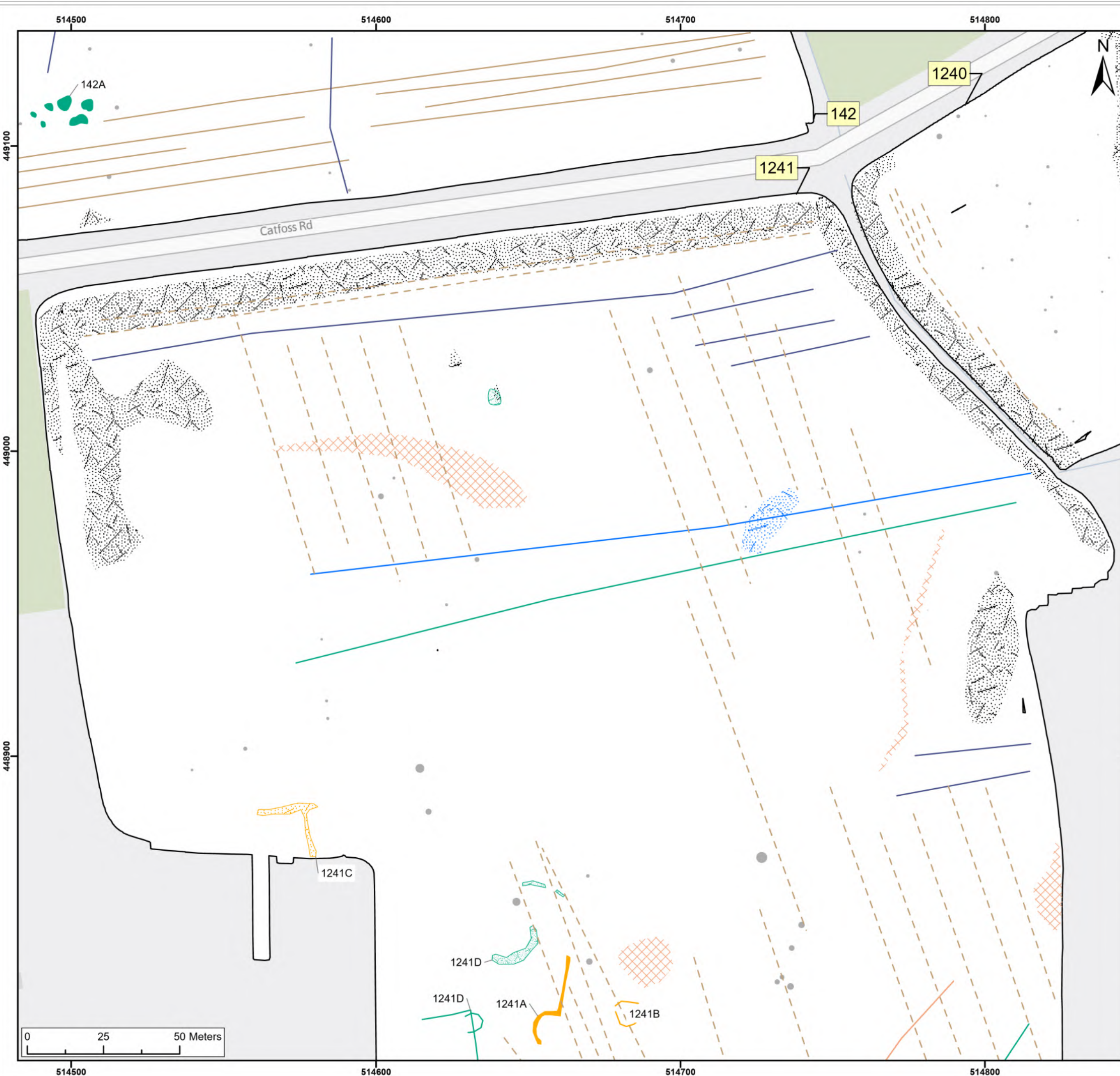
Title: Archive Interpretation:
138, 142

Figure:22-7-506 Drawing No: PB2340-RHD-ZZ-ZZ-DR-Z-0506

Co-ordinate system: British National Grid	Page Size: A3	Scale: 1:1,250
--	------------------	-------------------

Project: Dogger Bank South Offshore Wind Farms	Report: Archaeological Geophysical Survey Report
--	--





- Legend:**
- Anomaly (Possible Archaeology)
 - ▨ Spread (Possible Archaeology)
 - ▨ Spread (Historic Feature)
 - Anomaly (Unclear Origin)
 - ▨ Spread (Unclear Origin)
 - ▨ Spread (Geology/Natural)
 - ▨ Spread (Magnetic Disturbance)
 - Anomaly (Ferrous/Iron Spike)
 - Linear Trend (Possible Archaeology)
 - Linear Trend (Historic Feature)
 - Linear Trend (Unclear Origin)
 - - - Linear Trend (Agricultural, Ploughing)
 - - - Linear Trend (Agricultural, Ridge and Furrow)
 - Linear Trend (Drainage)
 - Linear Trend (Geology/Natural)
- Historic Environment Records (events)**
- ▲ Point
 - Line
 - Region
- Historic Environment Records (monuments)**
- Monument, Building, Find spot
 - Monument
 - Monument

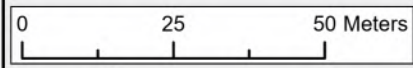
SX	P07	18/07/2024	Draft	SO	AG	JL
SUI	REV	DATE	DESCRIPTION	DRW	CHK	APR

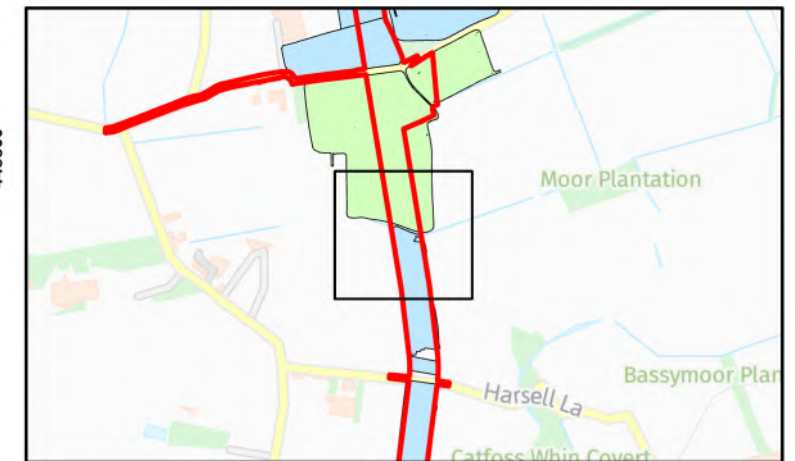
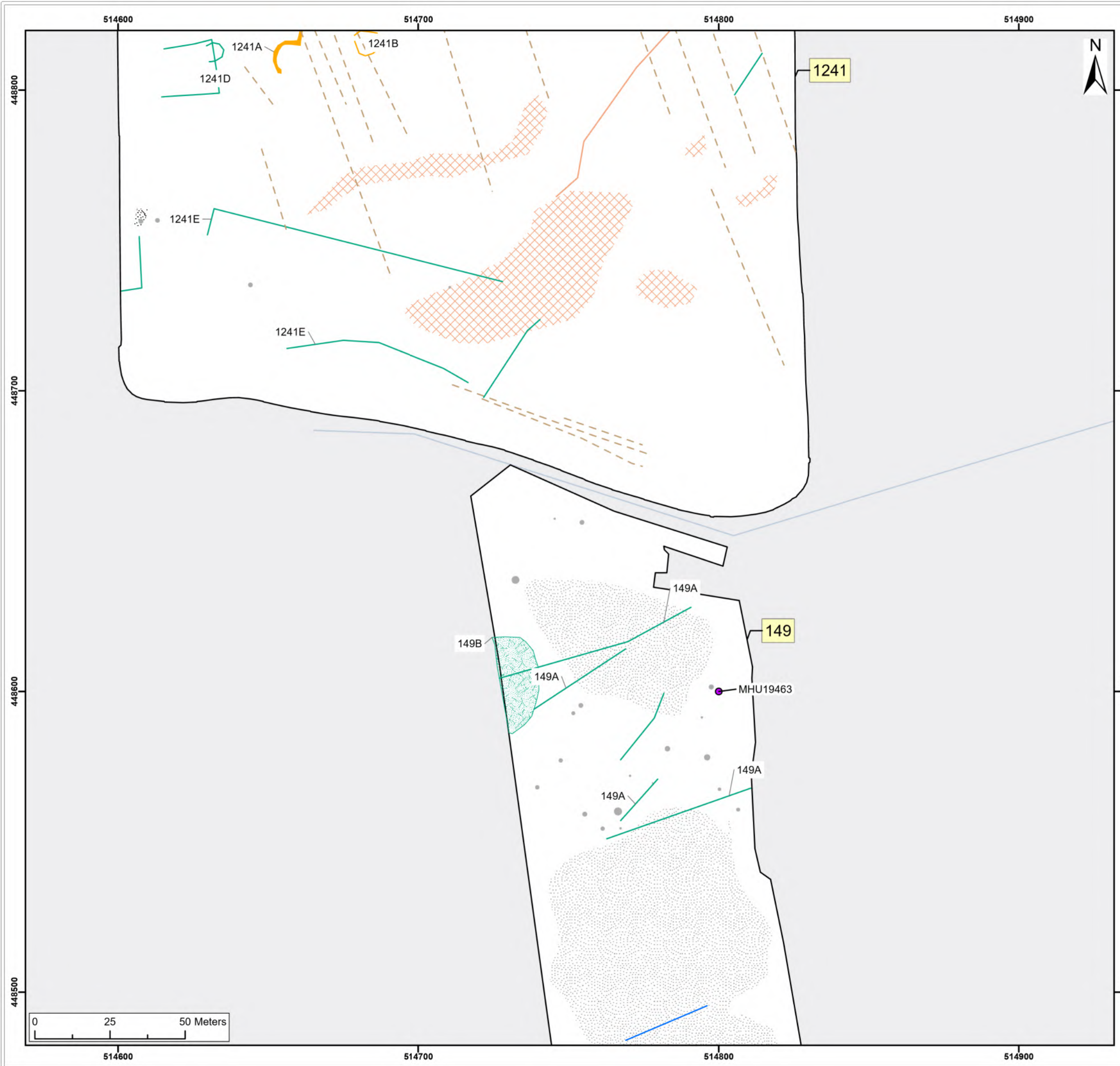
Title:
Archive Interpretation:
1241, 1240

Figure:22-7-507 Drawing No: PB2340-RHD-ZZ-ZZ-DR-Z-0507

Co-ordinate system: British National Grid	Page Size: A3	Scale: 1:1,250
--	------------------	-------------------

Project: Dogger Bank South Offshore Wind Farms	Report: Archaeological Geophysical Survey Report
--	--





- Legend:**
- Anomaly (Possible Archaeology)
 - Spread (Unclear Origin)
 - ▨ Spread (Geology/Natural)
 - Spread (Magnetic Disturbance)
 - Anomaly (Ferrous/Iron Spike)
 - Spread (Ferrous/Iron Spike)
 - Linear Trend (Possible Archaeology)
 - Linear Trend (Historic Feature)
 - Linear Trend (Unclear Origin)
 - - - Linear Trend (Agricultural, Ploughing)
 - Linear Trend (Geology/Natural)
- Historic Environment Records (events)**
- ▲ Point
 - Line
 - Region
- Historic Environment Records (monuments)**
- Monument, Building, Find spot
 - Monument
 - Monument

SX	P07	18/07/2024	Draft		SO	AG	JL
SUI	REV	DATE	DESCRIPTION		DRW	CHK	APR

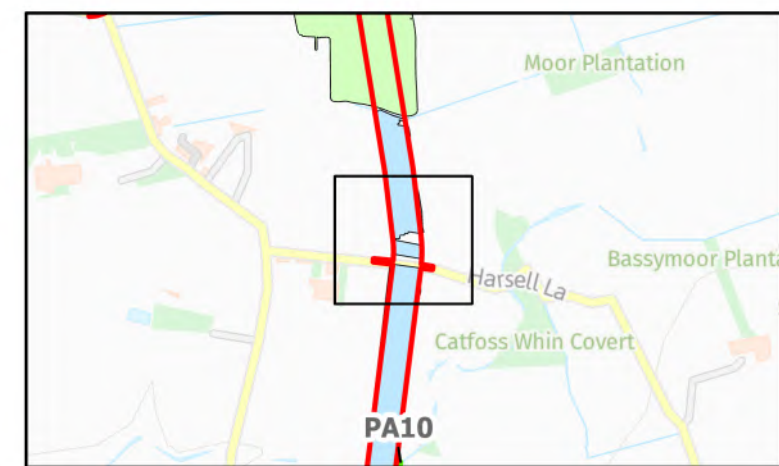
Title:
 Archive Interpretation:
 1241, 149

Figure:22-7-508 Drawing No: PB2340-RHD-ZZ-ZZ-DR-Z-0508

Co-ordinate system: British National Grid	Page Size: A3	Scale: 1:1,250
--	------------------	-------------------

Project: Dogger Bank South Offshore Wind Farms	Report: Archaeological Geophysical Survey Report
--	--





Legend:

- Spread (Unclear Origin)
- Spread (Magnetic Disturbance)
- Anomaly (Ferrous/Iron Spike)
- Spread (Ferrous/Iron Spike)
- Linear Trend (Historic Feature)
- Linear Trend (Unclear Origin)
- Linear Trend (Agricultural, Ploughing)
- Linear Trend (Agricultural, Ridge and Furrow)

Historic Environment Records (events)

- Point
- Line
- Region

Historic Environment Records (monuments)

- Monument, Building, Find spot
- Monument
- Monument

APS Mapping

- APS Mapping

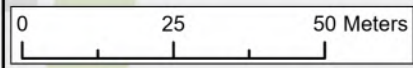
SX	P07	18/07/2024	Draft		SO	AG	JL
SUI	REV	DATE	DESCRIPTION		DRW	CHK	APR

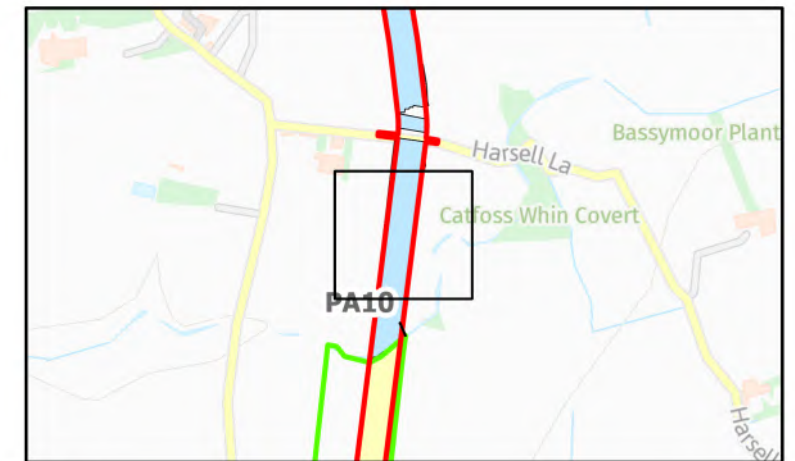
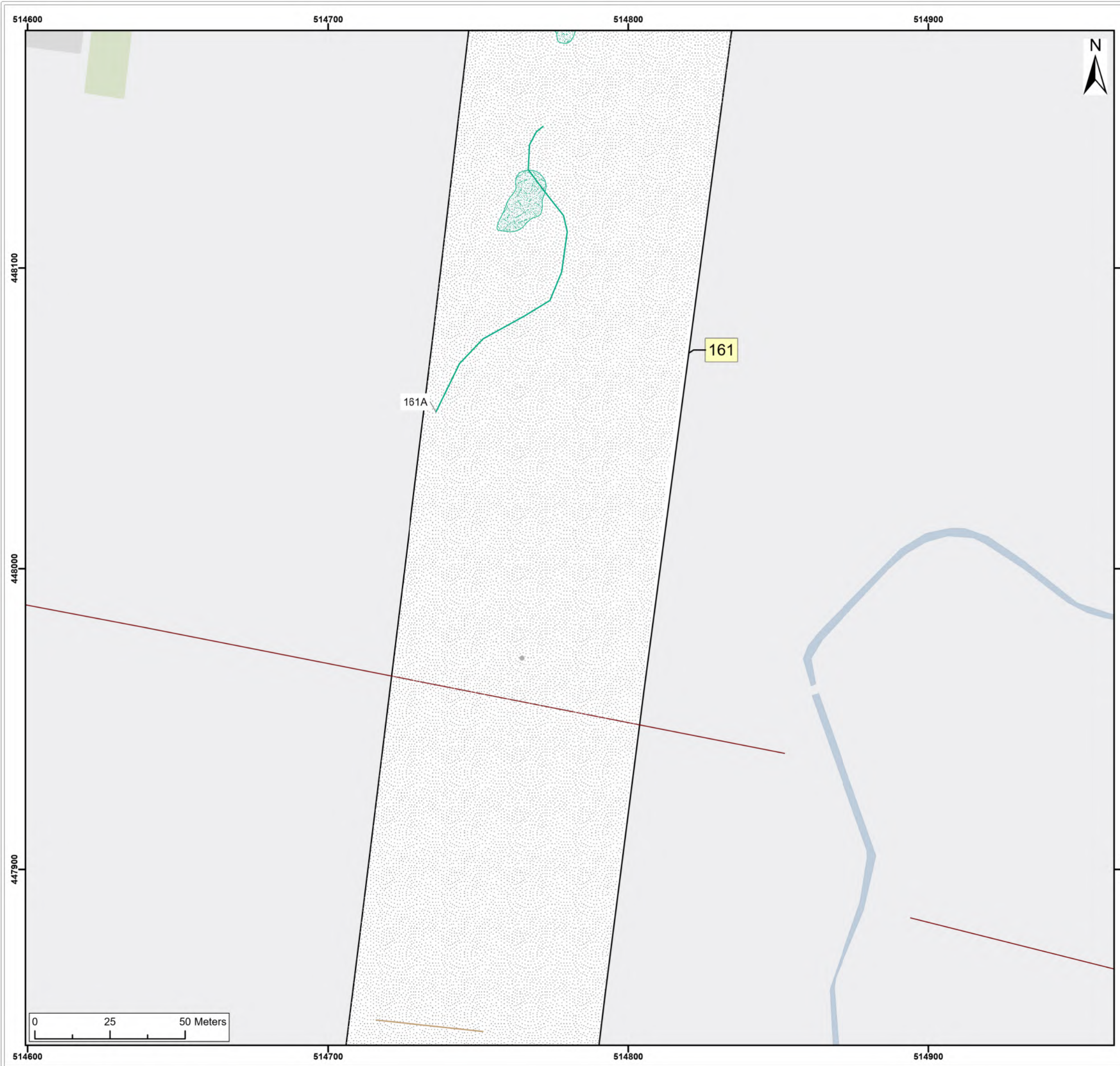
Title: Archive Interpretation:
146, 161

Figure:22-7-509 Drawing No: PB2340-RHD-ZZ-ZZ-DR-Z-0509

Co-ordinate system: British National Grid	Page Size: A3	Scale: 1:1,250
--	------------------	-------------------

Project: Dogger Bank South Offshore Wind Farms	Report: Archaeological Geophysical Survey Report
--	--





Legend:

- Spread (Unclear Origin)
- Anomaly (Ferrous/Iron Spike)
- Spread (Ferrous/Iron Spike)
- Linear Trend (Unclear Origin)
- Linear Trend (Agricultural, Ridge and Furrow)

Historic Environment Records (events)

- Point
- Line
- Region

Historic Environment Records (monuments)

- Monument, Building, Find spot
- Monument
- Monument

APS Mapping

- APS Mapping

SX	P07	18/07/2024	Draft					SO	AG	JL	
SUI	REV	DATE	DESCRIPTION					DRW	CHK	APR	

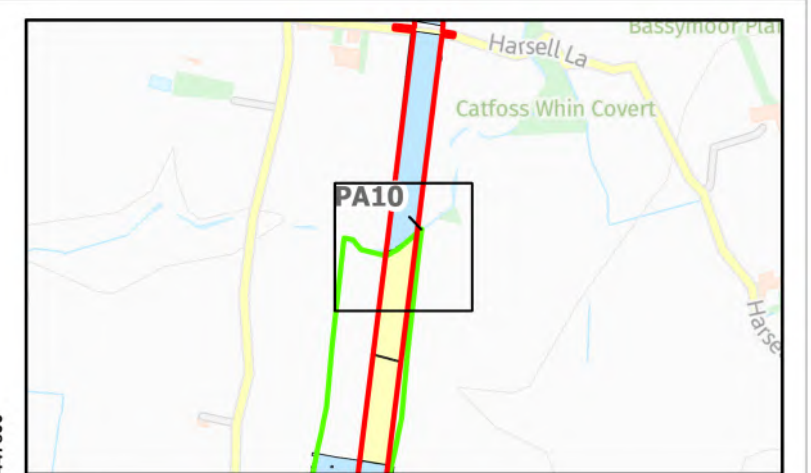
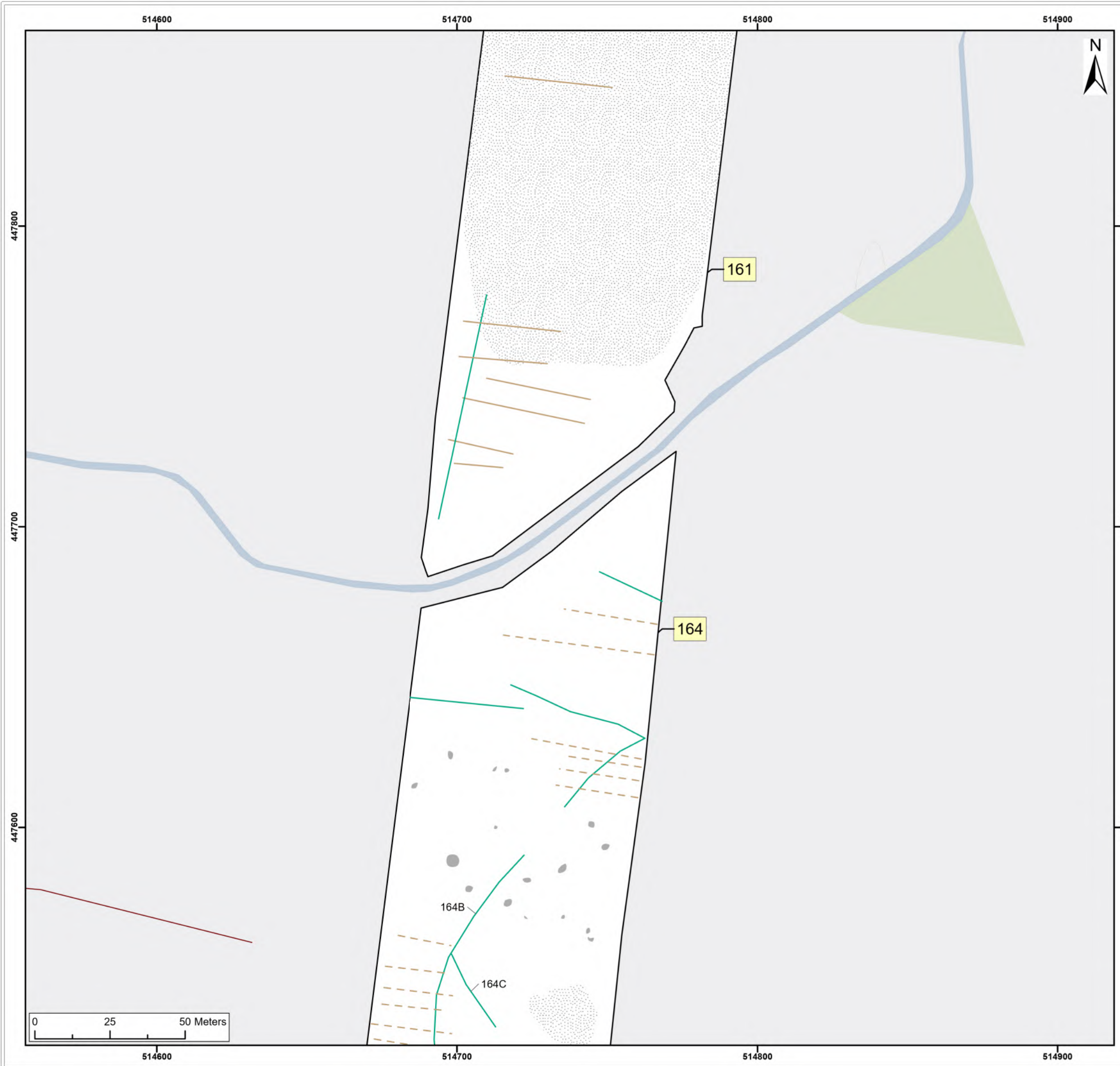
Title: Archive Interpretation:
161

Figure:22-7-510 Drawing No: PB2340-RHD-ZZ-ZZ-DR-Z-0510

Co-ordinate system: British National Grid Page Size: A3 Scale: 1:1,250

Project: Dogger Bank South Offshore Wind Farms Report: Archaeological Geophysical Survey Report



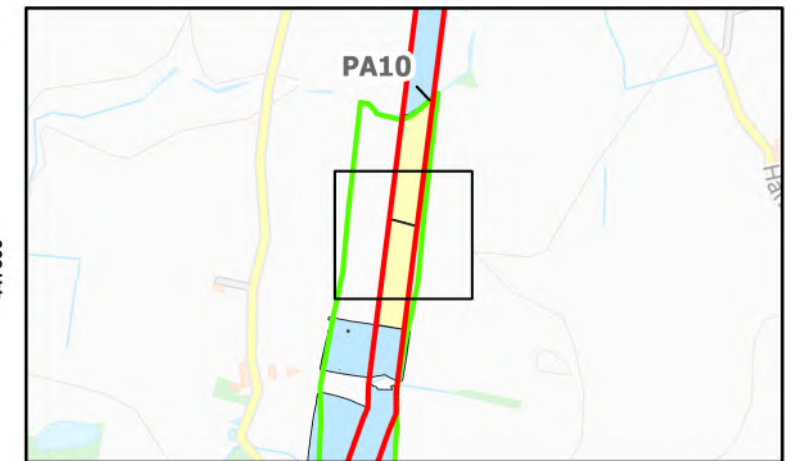
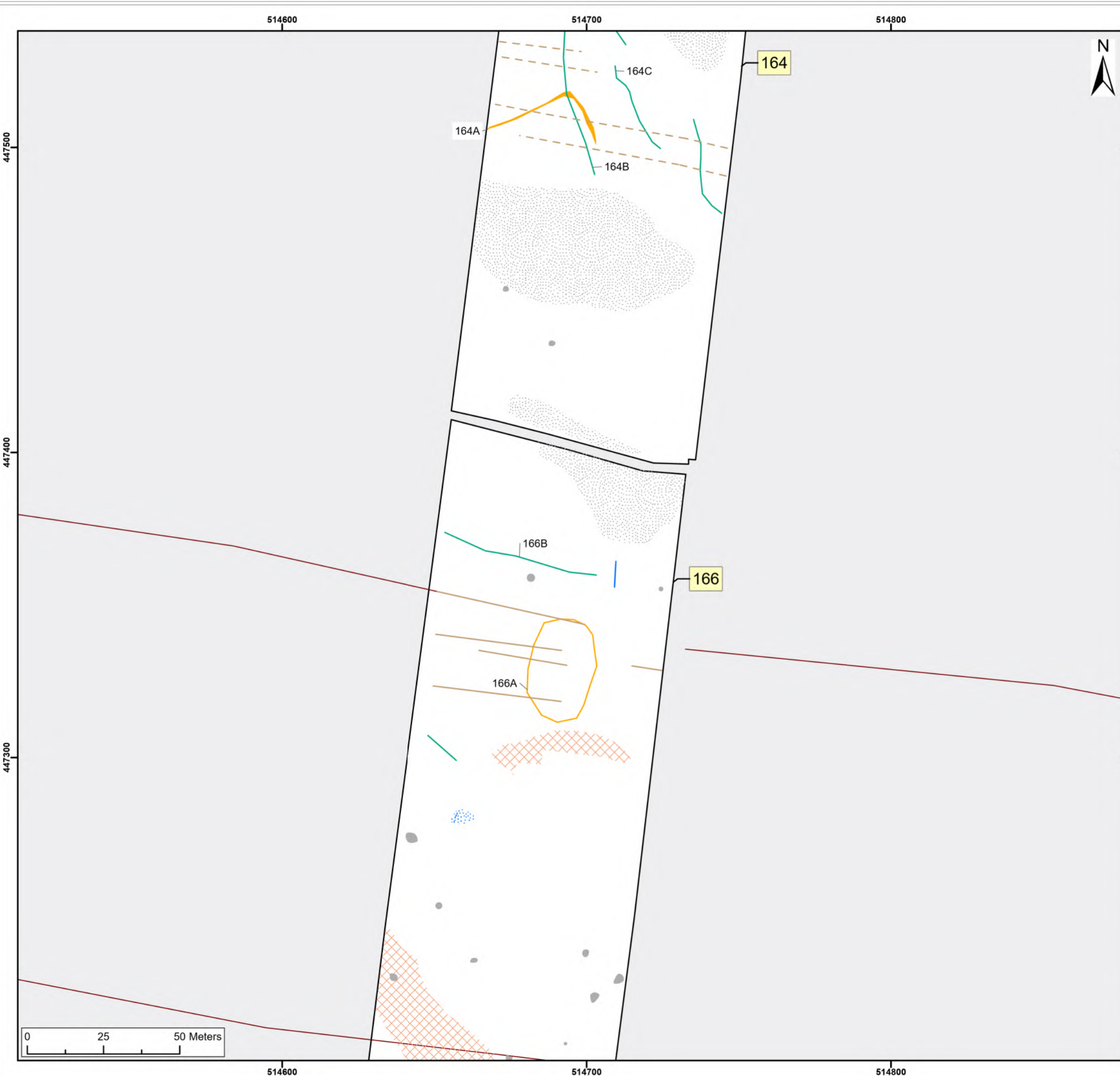


Legend:

Anomaly (Ferrous/Iron Spike)	Historic Environment Records (events)
Spread (Ferrous/Iron Spike)	Point
Linear Trend (Unclear Origin)	Line
Linear Trend (Agricultural, Ploughing)	Region
Linear Trend (Agricultural, Ridge and Furrow)	Historic Environment Records (monuments)
	Monument, Building, Find spot
	Monument
	Monument
	APS Mapping
	APS Mapping

SX	P07	18/07/2024	Draft	SO	AG	JL
SUI	REV	DATE	DESCRIPTION	DRW	CHK	APR
Title: Archive Interpretation: 161, 164						
Figure:22-7-511		Drawing No: PB2340-RHD-ZZ-ZZ-DR-Z-0511				
Co-ordinate system: British National Grid			Page Size: A3	Scale: 1:1,250		
Project: Dogger Bank South Offshore Wind Farms			Report: Archaeological Geophysical Survey Report			





- Legend:**
- Anomaly (Possible Archaeology)
 - Spread (Historic Feature)
 - Spread (Geology/Natural)
 - Anomaly (Ferrous/Iron Spike)
 - Spread (Ferrous/Iron Spike)
 - Linear Trend (Possible Archaeology)
 - Linear Trend (Historic Feature)
 - Linear Trend (Unclear Origin)
 - - - Linear Trend (Agricultural, Ploughing)
 - Linear Trend (Agricultural, Ridge and Furrow)
- Historic Environment Records (events)**
- ▲ Point
 - Line
 - Region
- Historic Environment Records (monuments)**
- Monument, Building, Find spot
 - Monument
 - Monument
- APS Mapping**
- APS Mapping

SX	P07	18/07/2024	Draft			SO	AG	JL
SUI	REV	DATE	DESCRIPTION			DRW	CHK	APR

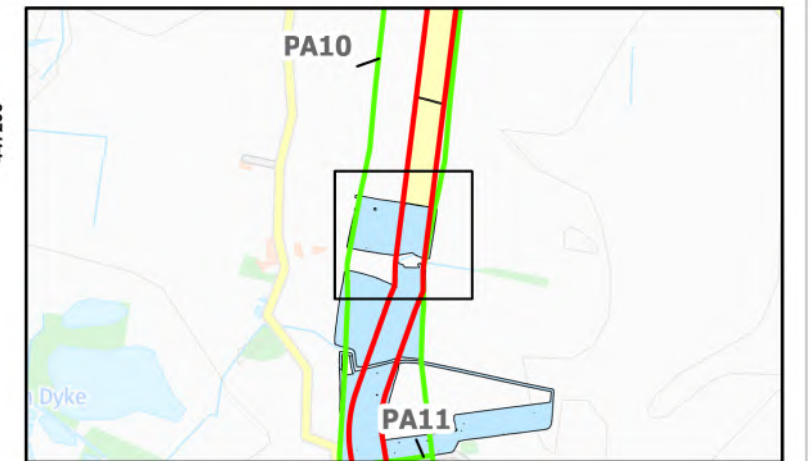
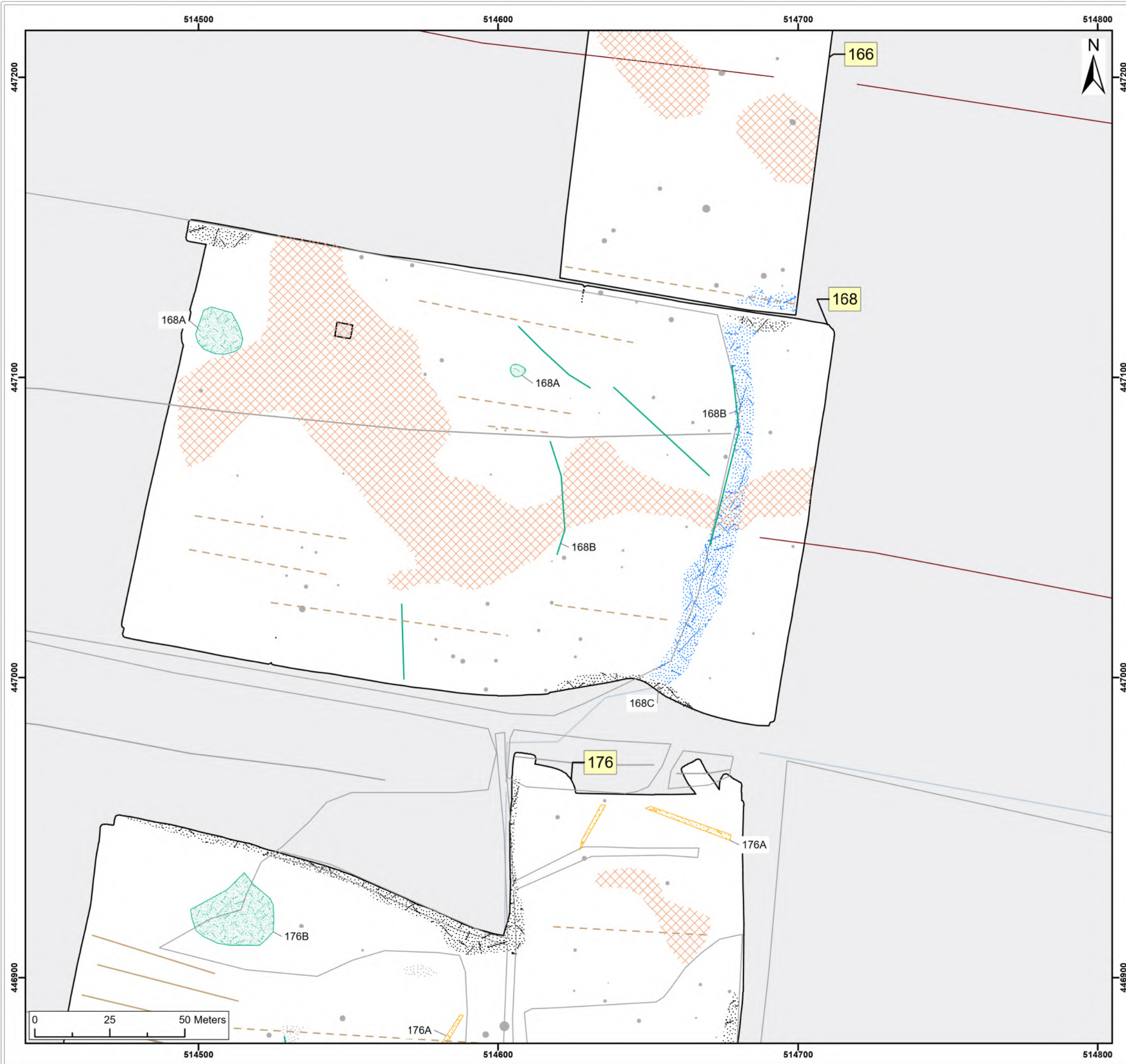
Title:
 Archive Interpretation:
 164, 166

Figure:22-7-512 Drawing No: PB2340-RHD-ZZ-ZZ-DR-Z-0512

Co-ordinate system: British National Grid	Page Size: A3	Scale: 1:1,250
--	------------------	-------------------

Project: Dogger Bank South Offshore Wind Farms	Report: Archaeological Geophysical Survey Report
--	--





Legend:

- Spread (Possible Archaeology)
- Spread (Historic Feature)
- Spread (Unclear Origin)
- Spread (Geology/Natural)
- Spread (Magnetic Disturbance)
- Anomaly (Ferrous/Iron Spike)
- Spread (Ferrous/Iron Spike)
- Linear Trend (Unclear Origin)
- Linear Trend (Agricultural, Ploughing)
- Linear Trend (Agricultural, Ridge and Furrow)

Historic Environment Records (events)

- Point
- Line
- Region

Historic Environment Records (monuments)

- Monument, Building, Find spot
- Monument
- Monument

APS Mapping

- APS Mapping

NMP Mapping

- NMP Mapping

SX	P07	18/07/2024	Draft	SO	AG	JL
SUI	REV	DATE	DESCRIPTION	DRW	CHK	APR

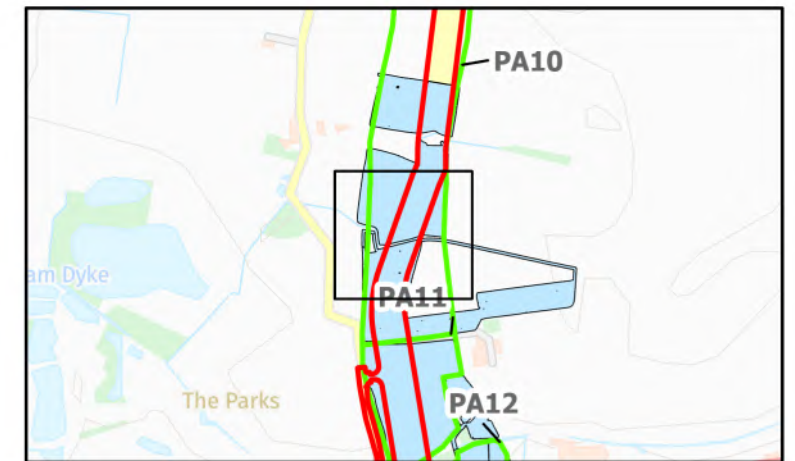
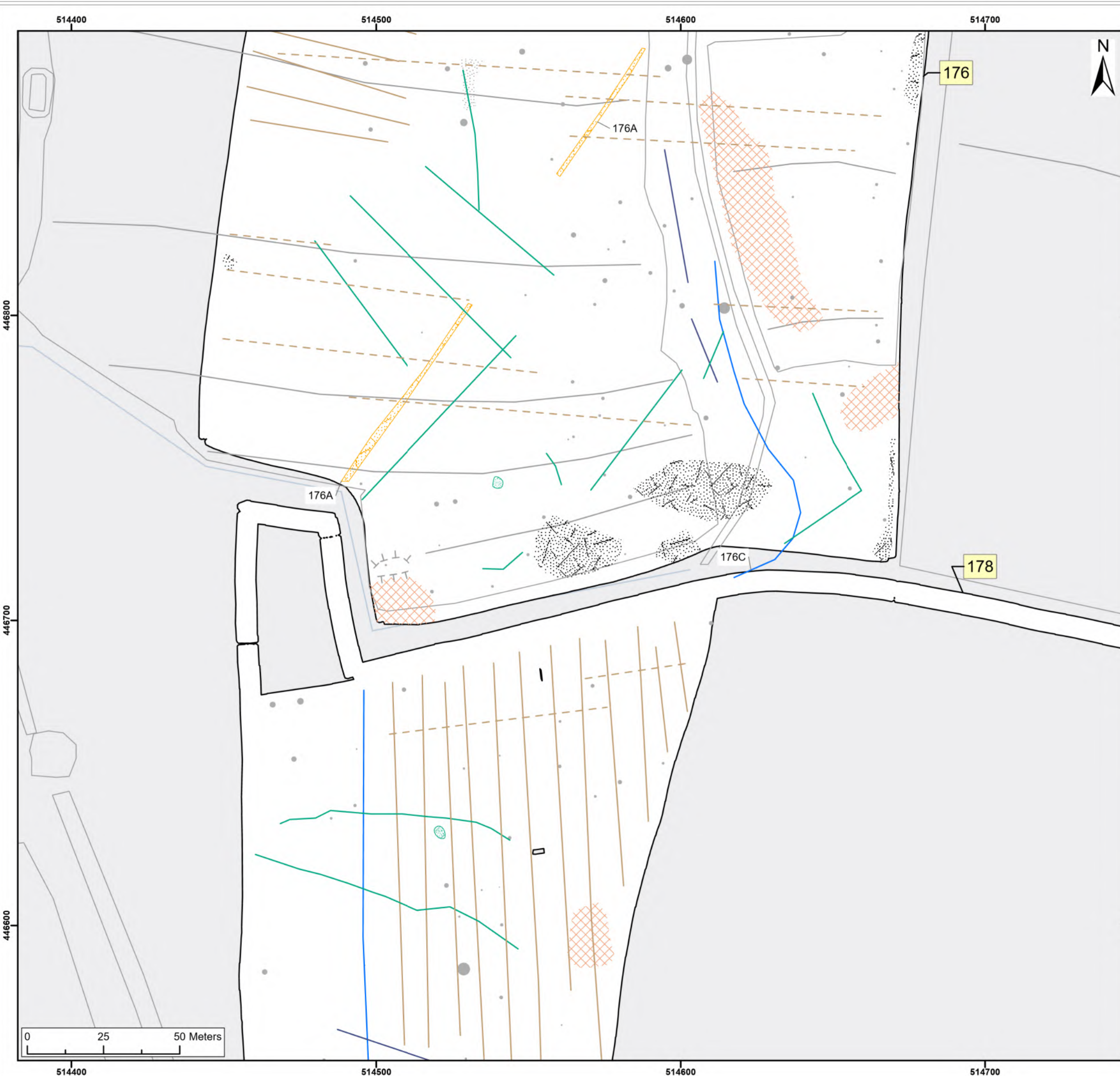
Title: Archive Interpretation: 168, 176

Figure:22-7-513 Drawing No: PB2340-RHD-ZZ-ZZ-DR-Z-0513

Co-ordinate system: British National Grid	Page Size: A3	Scale: 1:1,250
--	------------------	-------------------

Project: Dogger Bank South Offshore Wind Farms	Report: Archaeological Geophysical Survey Report
--	--





- Legend:**
- Spread (Possible Archaeology)
 - Spread (Unclear Origin)
 - Spread (Geology/Natural)
 - Spread (Magnetic Disturbance)
 - Anomaly (Ferrous/Iron Spike)
 - Spread (Ferrous/Iron Spike)
 - Linear Trend (Historic Feature)
 - Linear Trend (Unclear Origin)
 - Linear Trend (Agricultural, Ploughing)
 - Linear Trend (Agricultural, Ridge and Furrow)
 - Linear Trend (Drainage)
- Historic Environment Records (events)**
- Point
 - Line
 - Region
- Historic Environment Records (monuments)**
- Monument, Building, Find spot
 - Monument
 - Monument
- NMP Mapping**
- NMP Mapping

SX	P07	18/07/2024	Draft		SO	AG	JL
SUI	REV	DATE	DESCRIPTION		DRW	CHK	APR

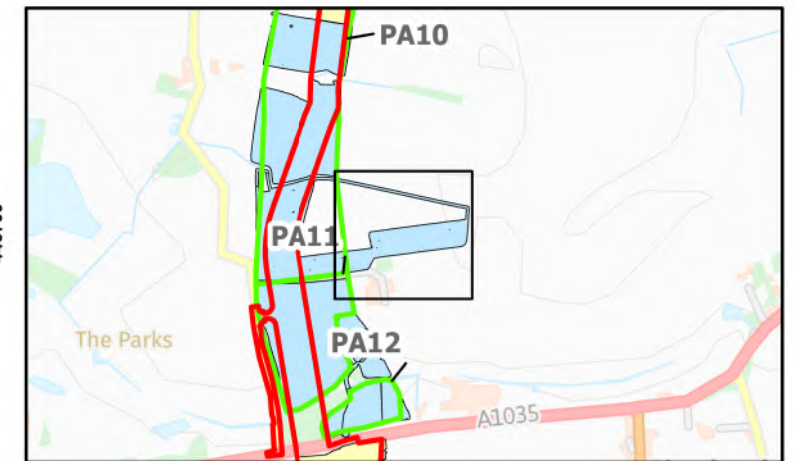
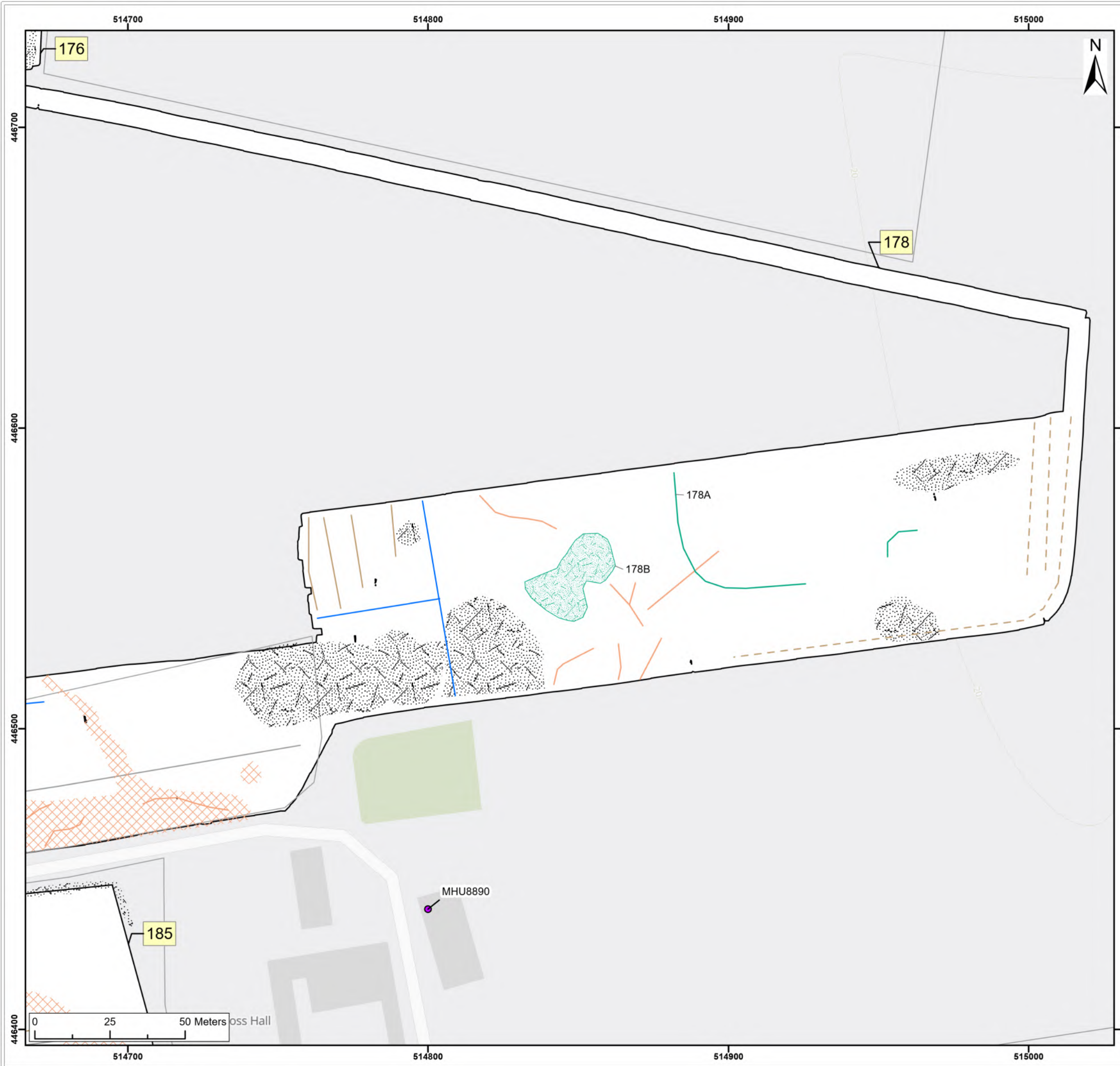
Title: Archive Interpretation:
176, 178

Figure:22-7-514 Drawing No: PB2340-RHD-ZZ-ZZ-DR-Z-0514

Co-ordinate system: British National Grid	Page Size: A3	Scale: 1:1,250
--	------------------	-------------------

Project: Dogger Bank South Offshore Wind Farms	Report: Archaeological Geophysical Survey Report
--	--





Legend:

- Spread (Unclear Origin)
- Spread (Geology/Natural)
- Spread (Magnetic Disturbance)
- Linear Trend (Historic Feature)
- Linear Trend (Unclear Origin)
- Linear Trend (Agricultural, Ploughing)
- Linear Trend (Agricultural, Ridge and Furrow)
- Linear Trend (Geology/Natural)

Historic Environment Records (events)

- Point
- Line
- Region

Historic Environment Records (monuments)

- Monument, Building, Find spot
- Monument
- Monument

NMP Mapping

- NMP Mapping

SX	P07	18/07/2024	Draft		SO	AG	JL
SUI	REV	DATE	DESCRIPTION		DRW	CHK	APR

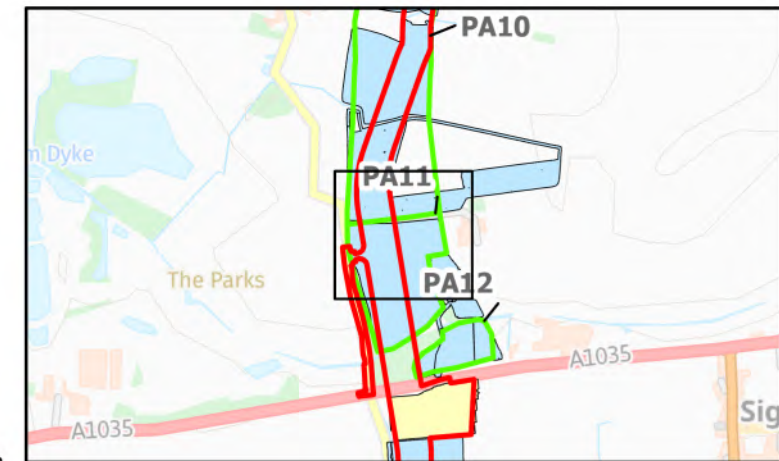
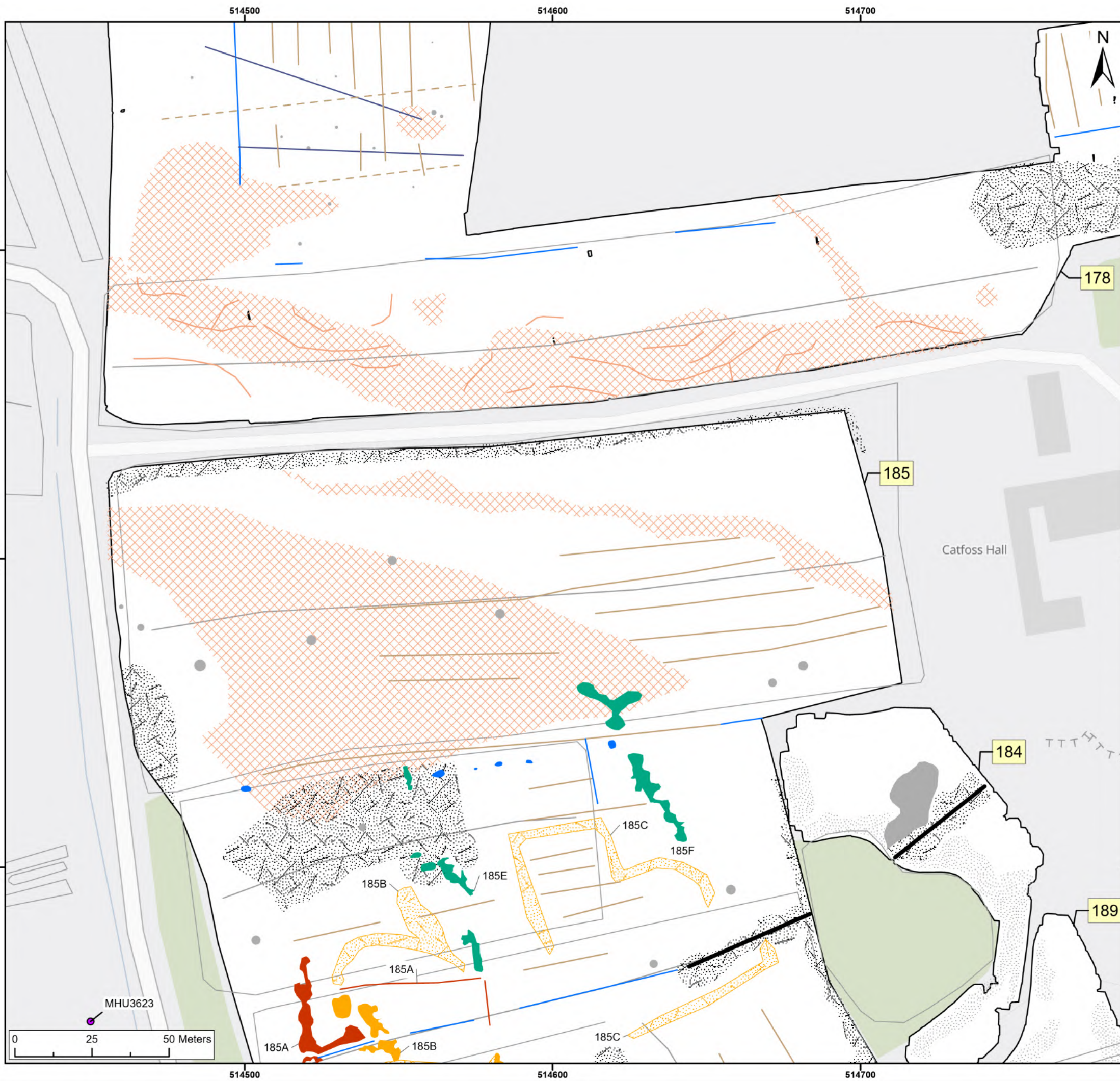
Title:
 Archive Interpretation:
 176, 178

Figure:22-7-515 Drawing No: PB2340-RHD-ZZ-ZZ-DR-Z-0515

Co-ordinate system: British National Grid Page Size: A3 Scale: 1:1,250

Project: Dogger Bank South Offshore Wind Farms Report: Archaeological Geophysical Survey Report





- Legend:**
- Anomaly (Probable Archaeology)
 - Anomaly (Possible Archaeology)
 - Spread (Possible Archaeology)
 - Anomaly (Historic Feature)
 - Anomaly (Unclear Origin)
 - Spread (Geology/Natural)
 - Spread (Magnetic Disturbance)
 - Anomaly (Ferrous/Iron Spike)
 - Spread (Ferrous/Iron Spike)
 - Linear Trend (Probable Archaeology)
 - Linear Trend (Historic Feature)
 - - - Linear Trend (Agricultural, Ploughing)
 - Linear Trend (Agricultural, Ridge and Furrow)
 - Linear Trend (Drainage)
 - Linear Trend (Geology/Natural)
 - Linear Trend (Service)
- Historic Environment Records (events)**
- ▲ Point
 - Line
 - Region
- Historic Environment Records (monuments)**
- Monument, Building, Find spot
 - Monument
 - Monument
- NMP Mapping**
- NMP Mapping

SX	P07	18/07/2024	Draft	SO	AG	JL
SUI	REV	DATE	DESCRIPTION	DRW	CHK	APR

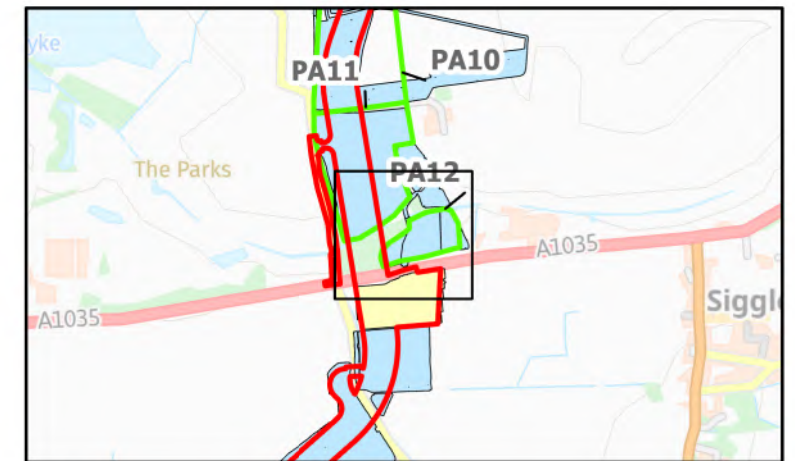
Title:
Archive Interpretation:
178, 184

Figure:22-7-516 Drawing No: PB2340-RHD-ZZ-ZZ-DR-Z-0516

Co-ordinate system: British National Grid	Page Size: A3	Scale: 1:1,250
--	------------------	-------------------

Project: Dogger Bank South Offshore Wind Farms	Report: Archaeological Geophysical Survey Report
--	--





Legend:

- Unsuitable
- Anomaly (Probable Archaeology)
- Spread (Probable Archaeology)
- Anomaly (Possible Archaeology)
- Spread (Possible Archaeology)
- Anomaly (Unclear Origin)
- Spread (Unclear Origin)
- Spread (Geology/Natural)
- Spread (Magnetic Disturbance)
- Anomaly (Ferrous/Iron Spike)
- Spread (Ferrous/Iron Spike)
- Linear Trend (Probable Archaeology)
- Linear Trend (Possible Archaeology)
- Linear Trend (Historic Feature)
- Linear Trend (Unclear Origin)
- Linear Trend (Agricultural, Ridge and Furrow)
- Linear Trend (Service)

Historic Environment Records (events)

- Point
- Line
- Region

Historic Environment Records (monuments)

- Monument, Building, Find spot
- Monument
- Monument

NMP Mapping

- NMP Mapping

SX	P07	18/07/2024	Draft	SO	AG	JL
SUI	REV	DATE	DESCRIPTION	DRW	CHK	APR

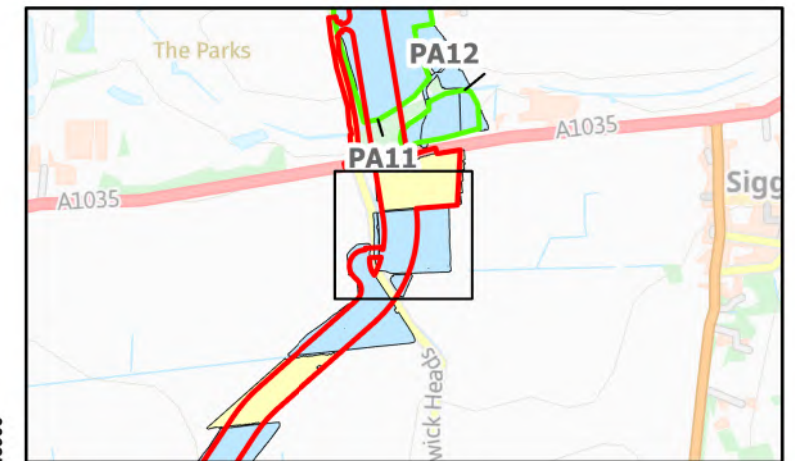
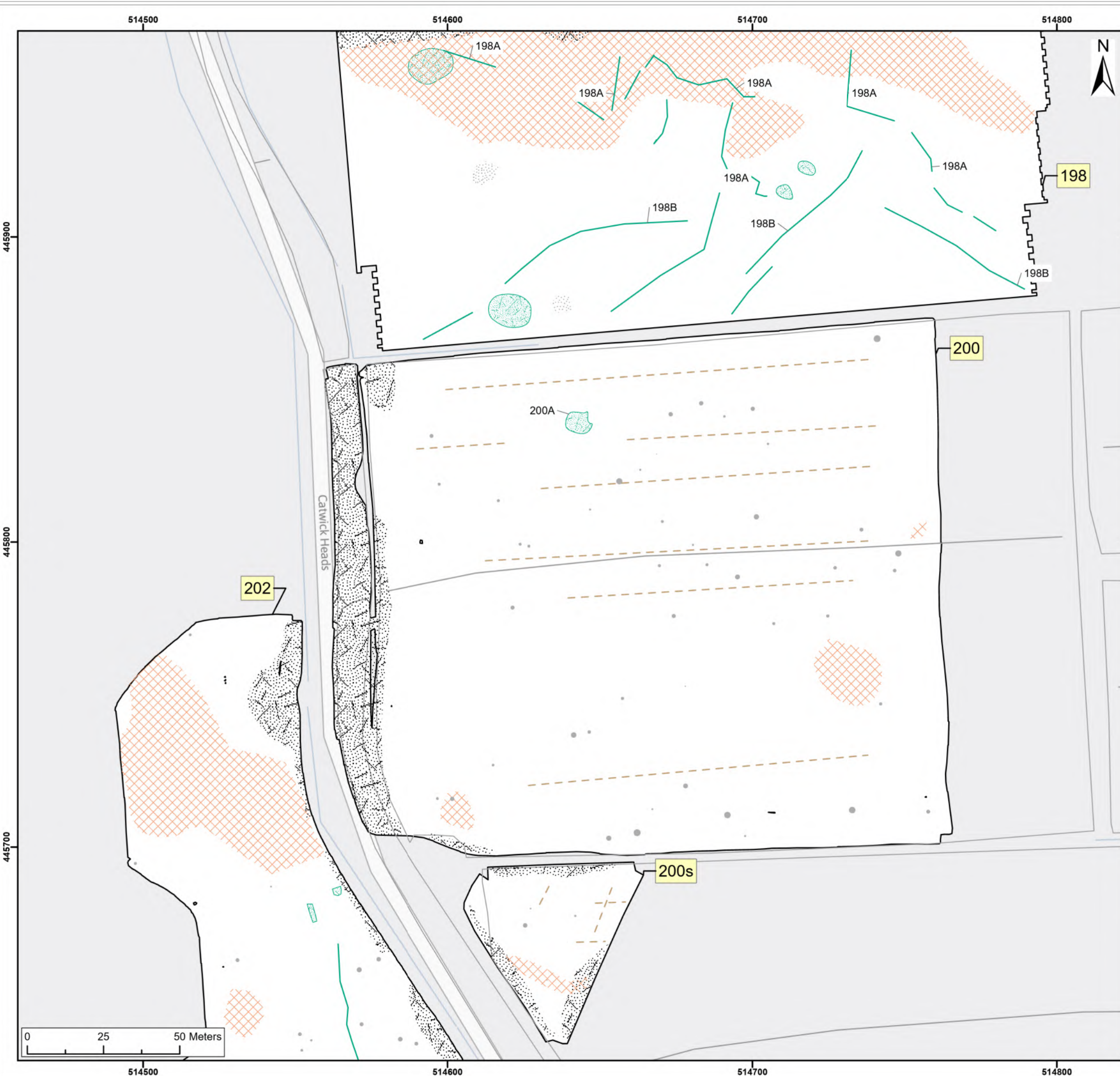
Title: **Archive Interpretation: 189, 191, 192, 193, 198**

Figure:22-7-517 Drawing No: PB2340-RHD-ZZ-ZZ-DR-Z-0517

Co-ordinate system: British National Grid Page Size: A3 Scale: 1:1,250

Project: Dogger Bank South Offshore Wind Farms Report: Archaeological Geophysical Survey Report





Legend:

- Spread (Unclear Origin)
- Spread (Geology/Natural)
- Spread (Magnetic Disturbance)
- Anomaly (Ferrous/Iron Spike)
- Spread (Ferrous/Iron Spike)
- Linear Trend (Unclear Origin)
- Linear Trend (Agricultural, Ploughing)

Historic Environment Records (events)

- Point
- Line
- Region

Historic Environment Records (monuments)

- Monument, Building, Find spot
- Monument
- Monument

NMP Mapping

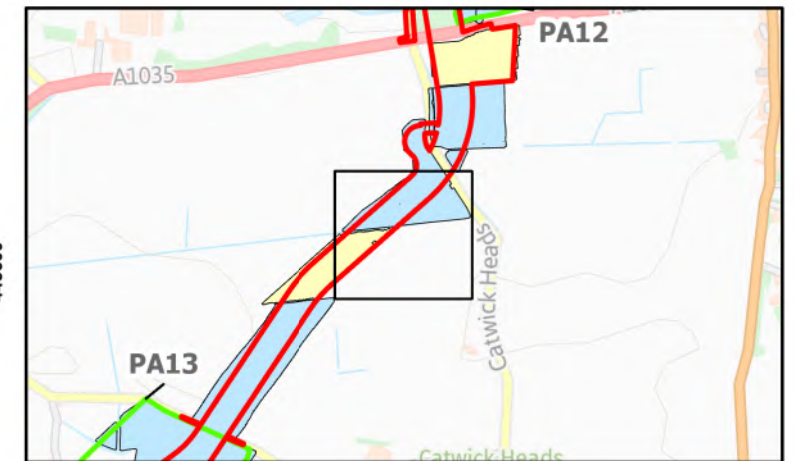
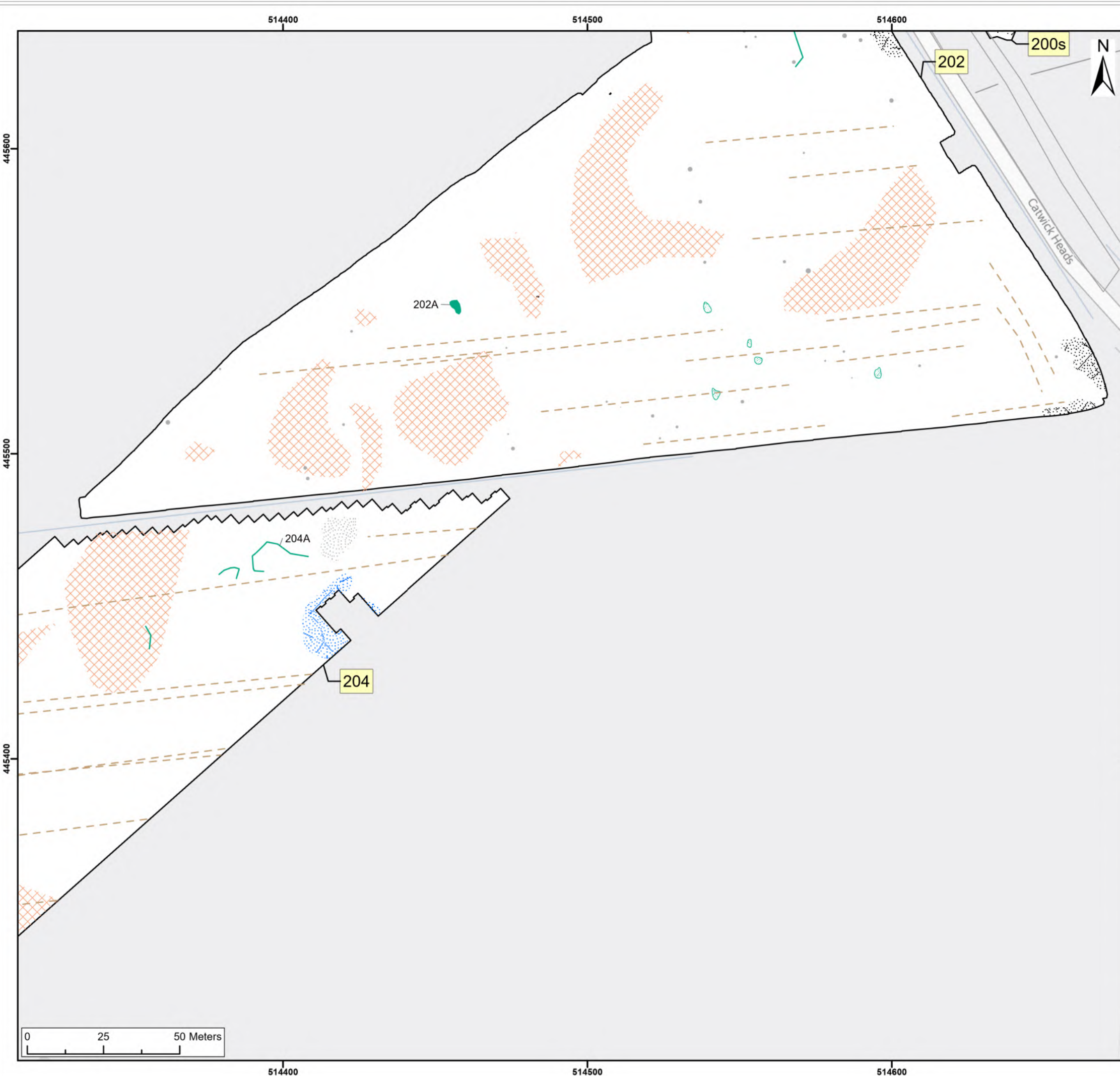
- NMP Mapping

SX	P07	18/07/2024	Draft	SO	AG	JL
SUI	REV	DATE	DESCRIPTION	DRW	CHK	APR

Title:
Archive Interpretation:
198, 200, 200s, 202

Figure:22-7-518	Drawing No: PB2340-RHD-ZZ-ZZ-DR-Z-0518	
Co-ordinate system: British National Grid	Page Size: A3	Scale: 1:1,250
Project: Dogger Bank South Offshore Wind Farms	Report: Archaeological Geophysical Survey Report	





Legend:

- Spread (Historic Feature)
- Anomaly (Unclear Origin)
- Spread (Unclear Origin)
- Spread (Geology/Natural)
- Spread (Magnetic Disturbance)
- Anomaly (Ferrous/Iron Spike)
- Spread (Ferrous/Iron Spike)
- Linear Trend (Unclear Origin)
- Linear Trend (Agricultural, Ploughing)

Historic Environment Records (events)

- Point
- Line
- Region

Historic Environment Records (monuments)

- Monument, Building, Find spot
- Monument
- Monument

NMP Mapping

- NMP Mapping

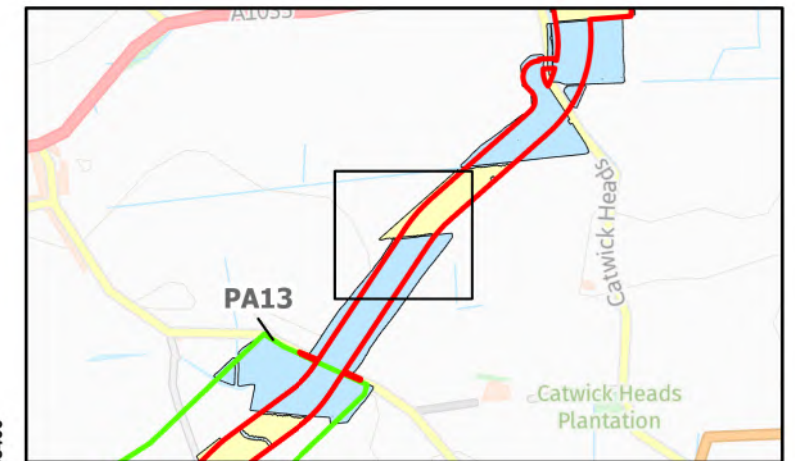
SX	P07	18/07/2024	Draft			SO	AG	JL
SUI	REV	DATE	DESCRIPTION			DRW	CHK	APR

Title: Archive Interpretation:
202, 204

Figure:22-7-519 Drawing No: PB2340-RHD-ZZ-ZZ-DR-Z-0519

Co-ordinate system: British National Grid	Page Size: A3	Scale: 1:1,250
Project: Dogger Bank South Offshore Wind Farms	Report: Archaeological Geophysical Survey Report	





Legend:

- Anomaly (Probable Archaeology)
- ▨ Spread (Geology/Natural)
- ▨ Spread (Magnetic Disturbance)
- Anomaly (Ferrous/Iron Spike)
- ▨ Spread (Ferrous/Iron Spike)
- Linear Trend (Possible Archaeology)
- Linear Trend (Historic Feature)
- Linear Trend (Unclear Origin)
- Linear Trend (Agricultural, Ploughing)
- Linear Trend (Agricultural, Ridge and Furrow)
- Linear Trend (Drainage)

Historic Environment Records (events)

- ▲ Point
- Line
- Region

Historic Environment Records (monuments)

- Monument, Building, Find spot
- Monument
- Monument

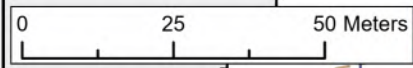
NMP Mapping

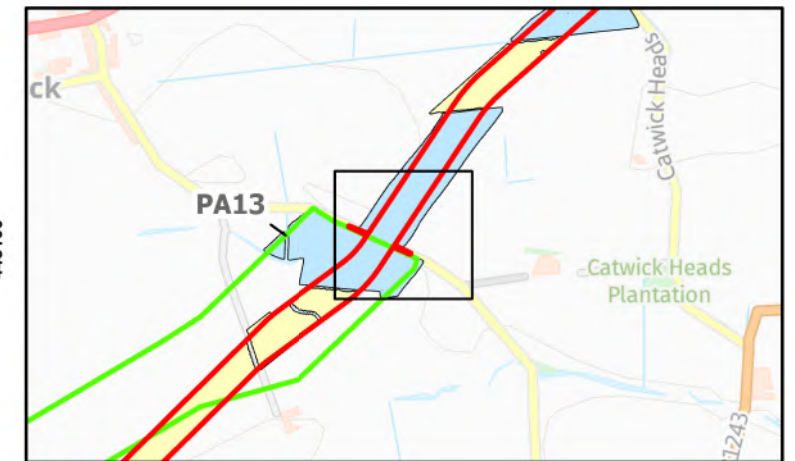
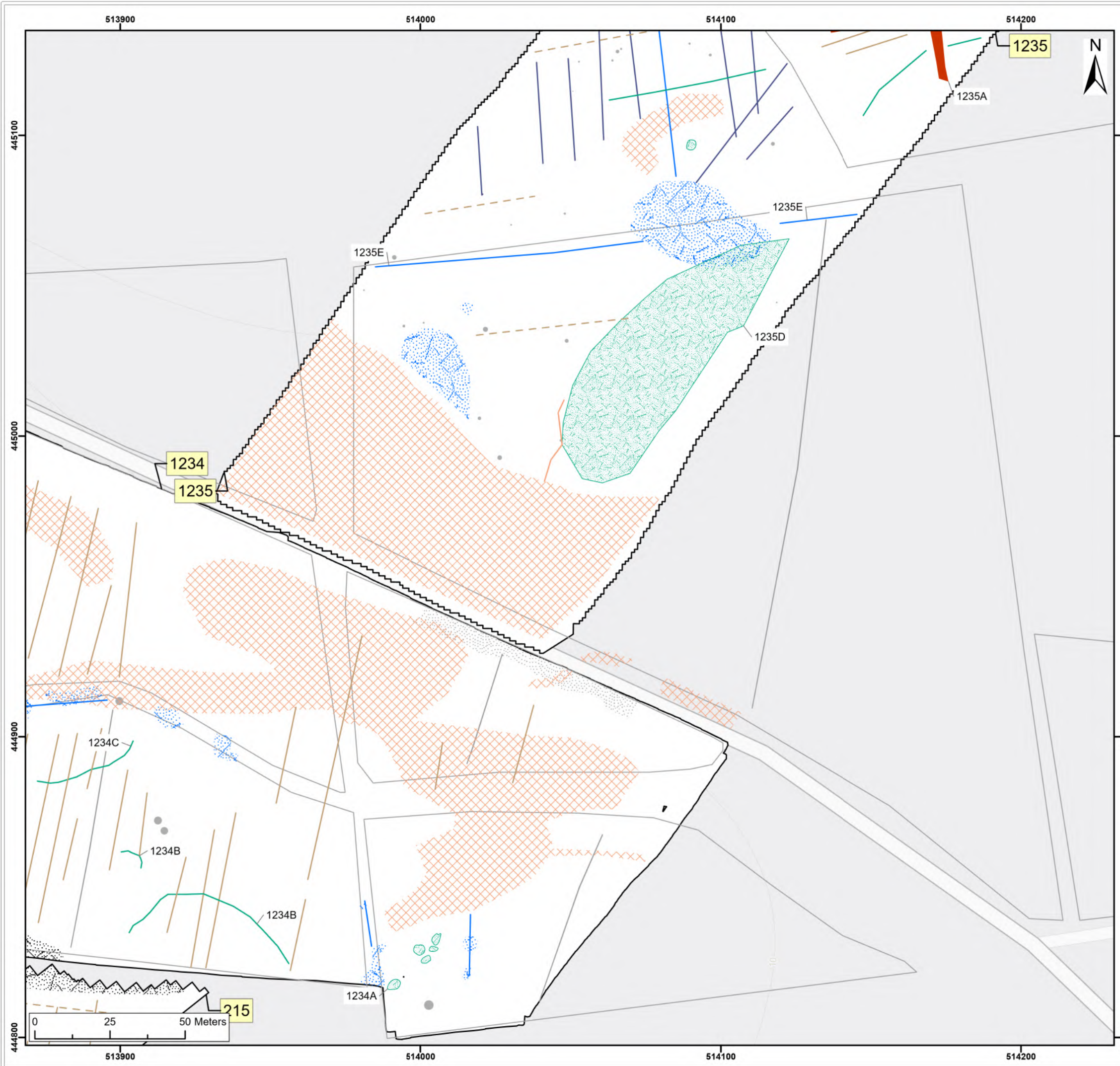
- NMP Mapping

SX	P07	18/07/2024	Draft	SO	AG	JL
SUI	REV	DATE	DESCRIPTION	DRW	CHK	APR

Title: Archive Interpretation: 1235

Figure: 22-7-520	Drawing No: PB2340-RHD-ZZ-ZZ-DR-Z-0520	
Co-ordinate system: British National Grid	Page Size: A3	Scale: 1:1,250
Project: Dogger Bank South Offshore Wind Farms	Report: Archaeological Geophysical Survey Report	





Legend:

Anomaly (Probable Archaeology)	Historic Environment Records (events)
Spread (Historic Feature)	Point
Spread (Unclear Origin)	Line
Spread (Geology/Natural)	Region
Spread (Magnetic Disturbance)	Historic Environment Records (monuments)
Anomaly (Ferrous/Iron Spike)	Monument, Building, Find spot
Spread (Ferrous/Iron Spike)	Monument
Linear Trend (Historic Feature)	Monument
Linear Trend (Unclear Origin)	NMP Mapping
Linear Trend (Agricultural, Ploughing)	NMP Mapping
Linear Trend (Agricultural, Ridge and Furrow)	
Linear Trend (Drainage)	
Linear Trend (Geology/Natural)	

SX	P07	18/07/2024	Draft	SO	AG	JL
SUI	REV	DATE	DESCRIPTION	DRW	CHK	APR

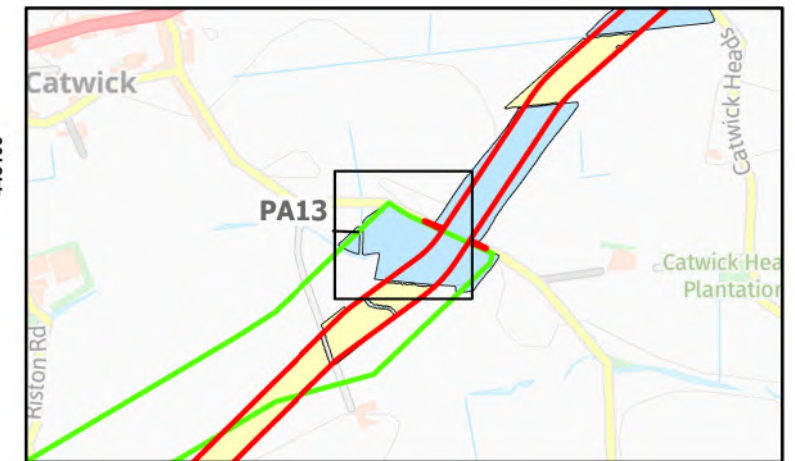
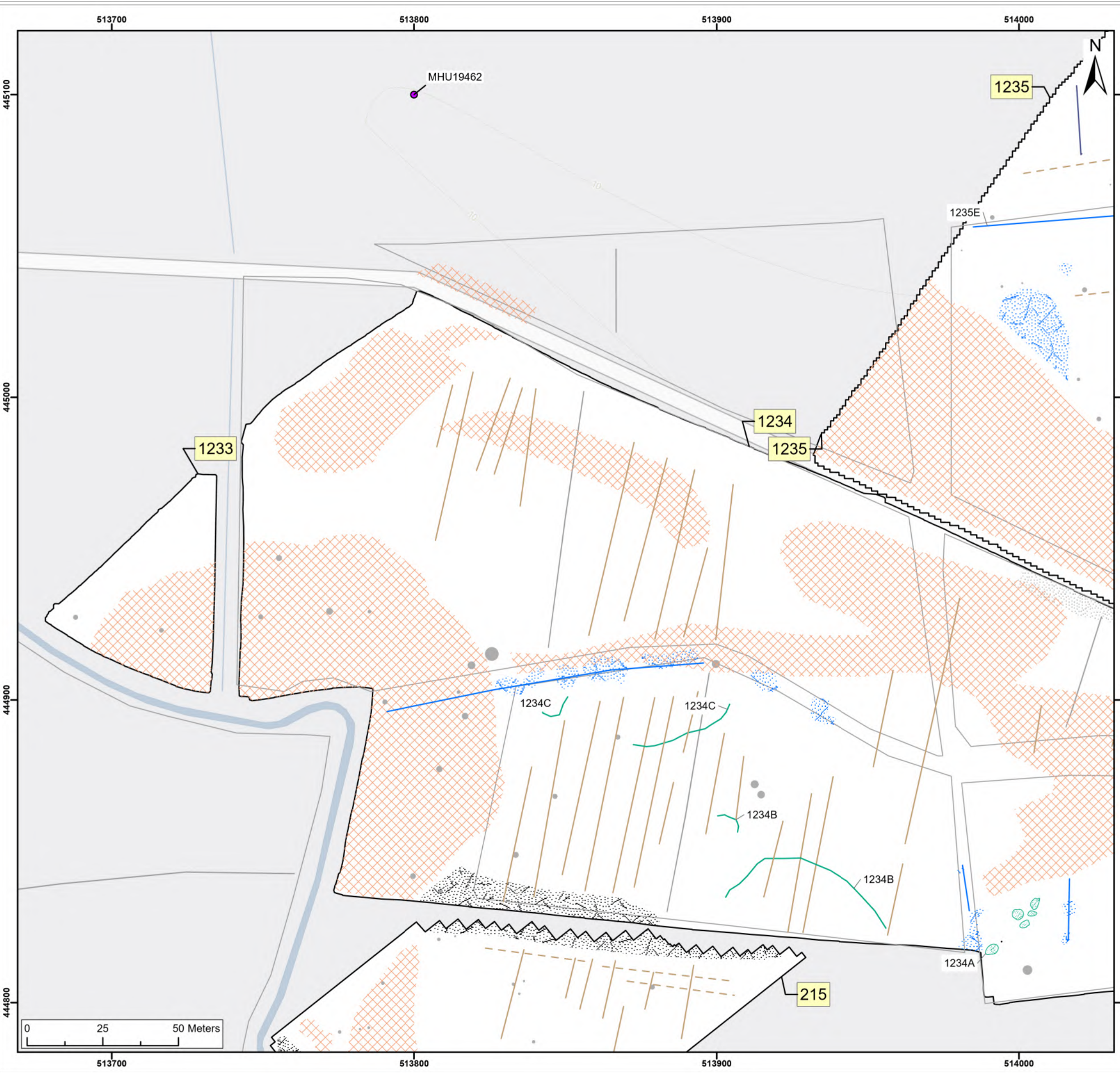
Title:
 Archive Interpretation:
 1235, 1234

Figure:22-7-521 Drawing No: PB2340-RHD-ZZ-ZZ-DR-Z-0521

Co-ordinate system: British National Grid	Page Size: A3	Scale: 1:1,250
--	------------------	-------------------

Project: Dogger Bank South Offshore Wind Farms	Report: Archaeological Geophysical Survey Report
--	--





Legend:

- Spread (Historic Feature)
- Spread (Unclear Origin)
- Spread (Geology/Natural)
- Spread (Magnetic Disturbance)
- Anomaly (Ferrous/Iron Spike)
- Spread (Ferrous/Iron Spike)
- Linear Trend (Historic Feature)
- Linear Trend (Unclear Origin)
- Linear Trend (Agricultural, Ploughing)
- Linear Trend (Agricultural, Ridge and Furrow)
- Linear Trend (Drainage)

Historic Environment Records (events)

- ▲ Point
- Line
- Region

Historic Environment Records (monuments)

- Monument, Building, Find spot
- Monument
- Monument

NMP Mapping

- NMP Mapping

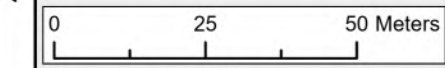
SX	P07	18/07/2024	Draft	SO	AG	JL
SUI	REV	DATE	DESCRIPTION	DRW	CHK	APR

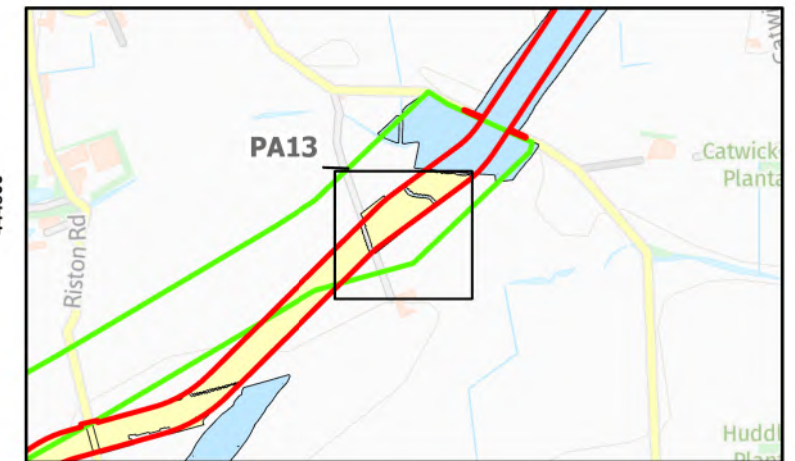
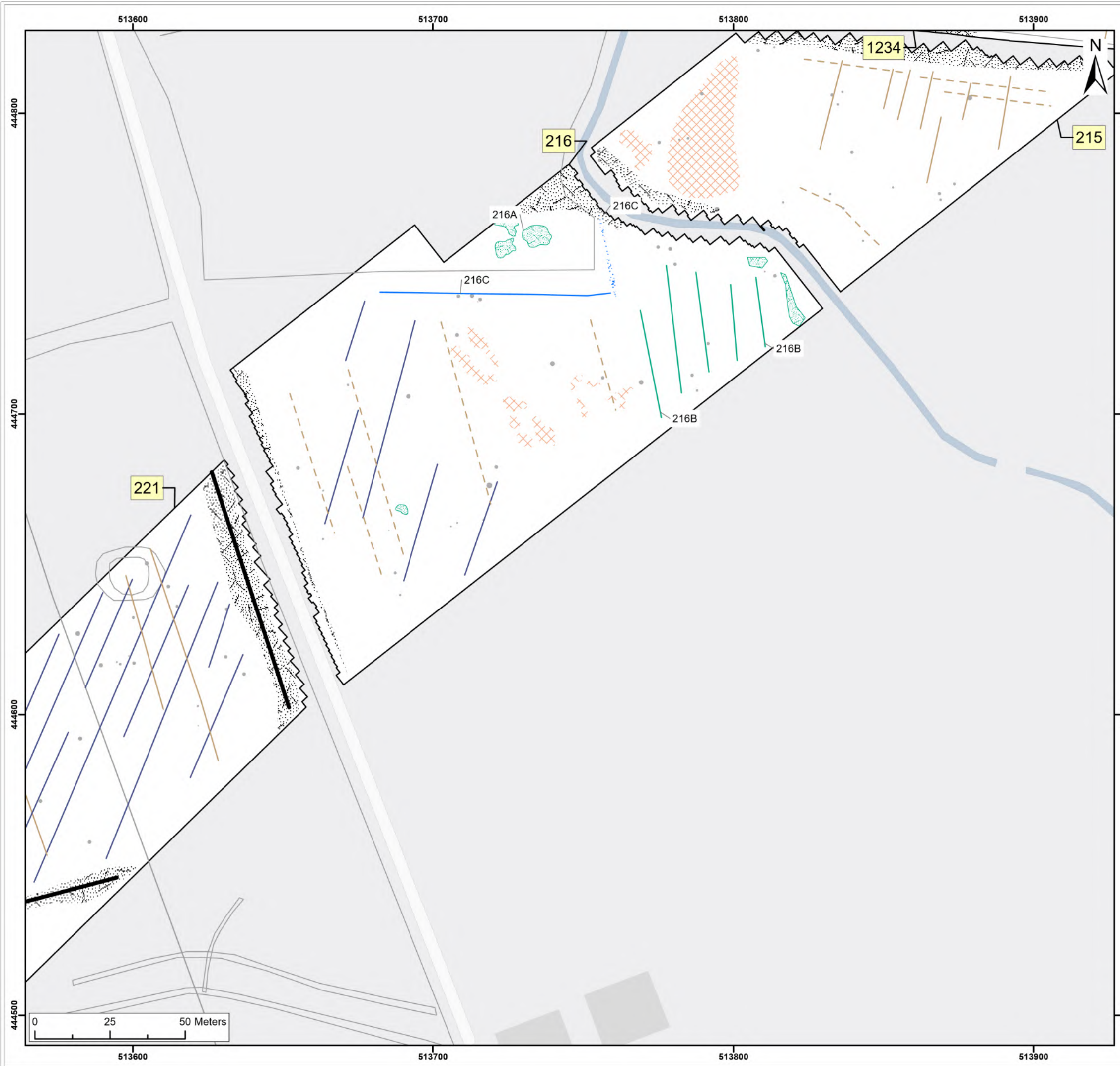
Title: Archive Interpretation:
1234, 1233, 215

Figure:22-7-522 Drawing No: PB2340-RHD-ZZ-ZZ-DR-Z-0522

Co-ordinate system: British National Grid Page Size: A3 Scale: 1:1,250

Project: Dogger Bank South Offshore Wind Farms Report: Archaeological Geophysical Survey Report





Legend:

- Spread (Historic Feature)
- Spread (Unclear Origin)
- Spread (Geology/Natural)
- Spread (Magnetic Disturbance)
- Anomaly (Ferrous/Iron Spike)
- Linear Trend (Historic Feature)
- Linear Trend (Unclear Origin)
- Linear Trend (Agricultural, Ploughing)
- Linear Trend (Agricultural, Ridge and Furrow)
- Linear Trend (Drainage)
- Linear Trend (Service)

Historic Environment Records (events)

- Point
- Line
- Region

Historic Environment Records (monuments)

- Monument, Building, Find spot
- Monument
- Monument

NMP Mapping

- NMP Mapping

SX	P07	18/07/2024	Draft		SO	AG	JL
SUI	REV	DATE	DESCRIPTION		DRW	CHK	APR

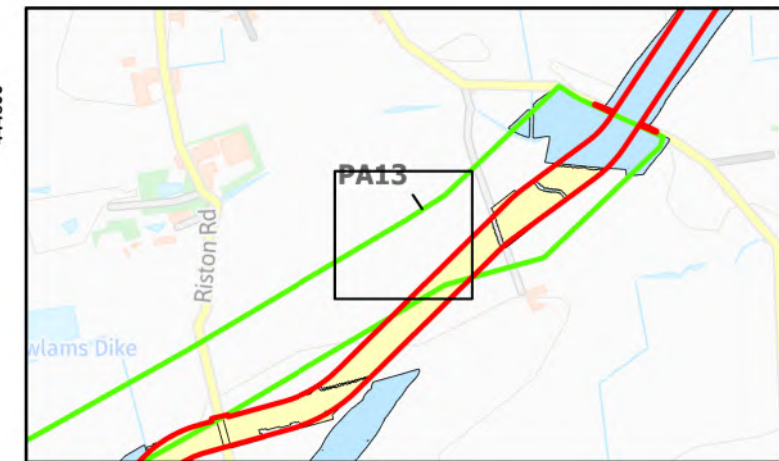
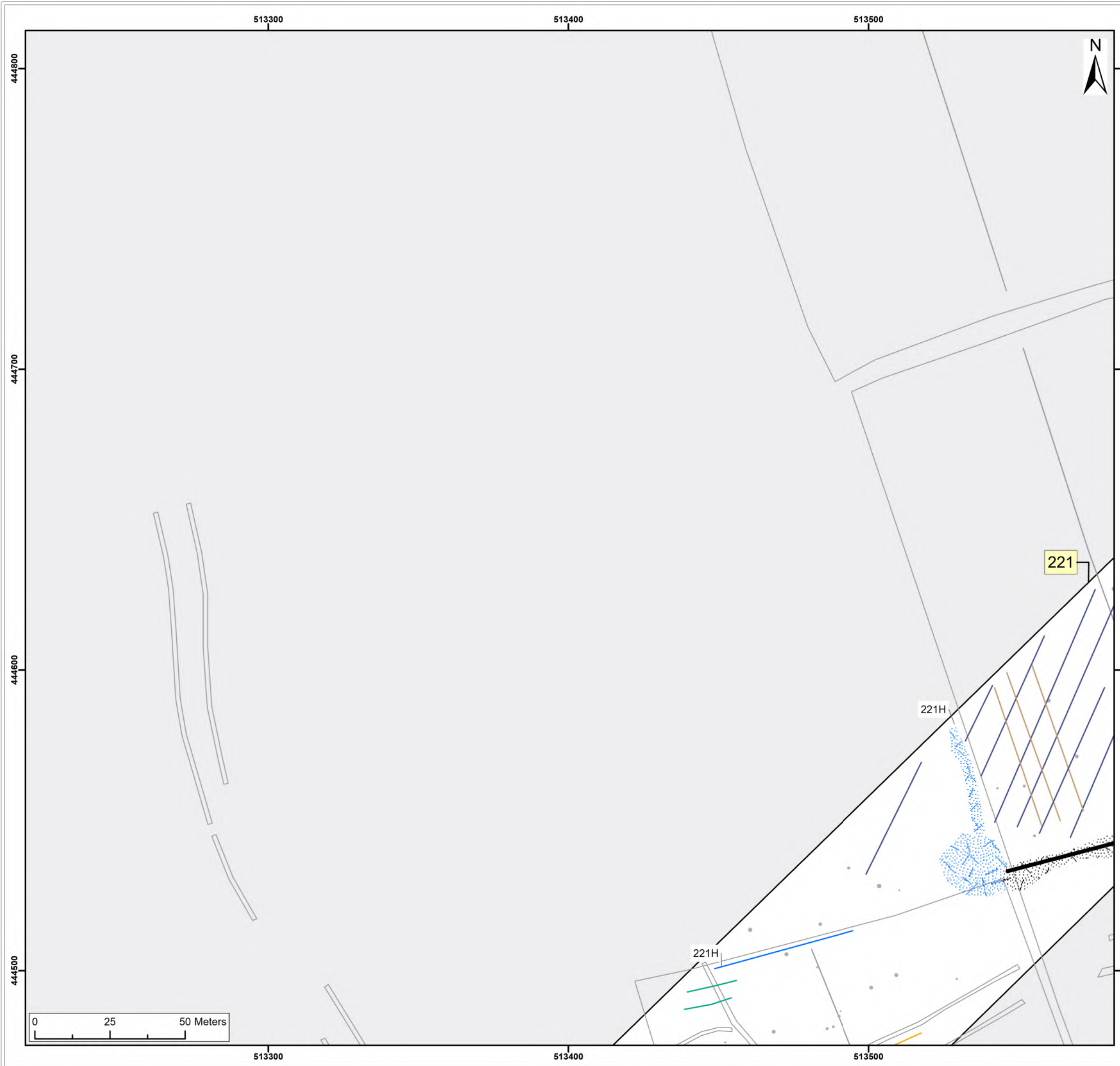
Title: Archive Interpretation:
215, 216, 221

Figure:22-7-523 Drawing No: PB2340-RHD-ZZ-ZZ-DR-Z-0523

Co-ordinate system: British National Grid Page Size: A3 Scale: 1:1,250

Project: Dogger Bank South Offshore Wind Farms Report: Archaeological Geophysical Survey Report





- Legend:**
- Spread (Historic Feature)
 - Spread (Magnetic Disturbance)
 - Anomaly (Ferrous/Iron Spike)
 - Linear Trend (Possible Archaeology)
 - Linear Trend (Historic Feature)
 - Linear Trend (Unclear Origin)
 - Linear Trend (Agricultural, Ridge and Furrow)
 - Linear Trend (Drainage)
 - Linear Trend (Service)
- Historic Environment Records (events)**
- Point
 - Line
 - Region
- Historic Environment Records (monuments)**
- Monument, Building, Find spot
 - Monument
 - Monument
- NMP Mapping**
- NMP Mapping

SX	P07	18/07/2024	Draft	SO	AG	JL
SUI	REV	DATE	DESCRIPTION	DRW	CHK	APR

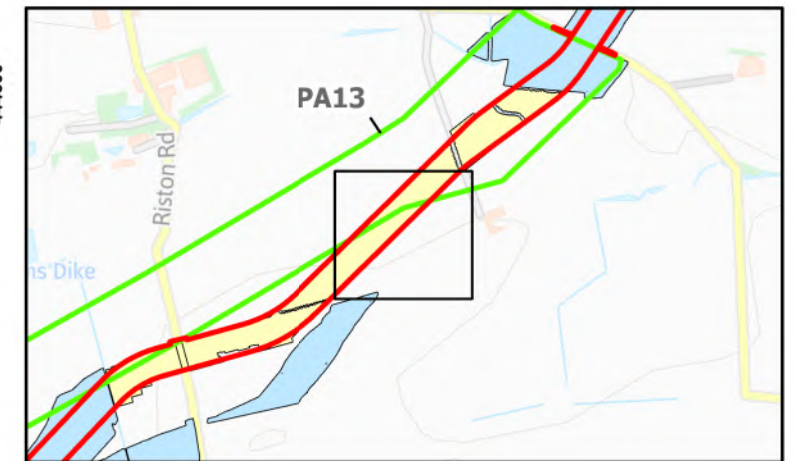
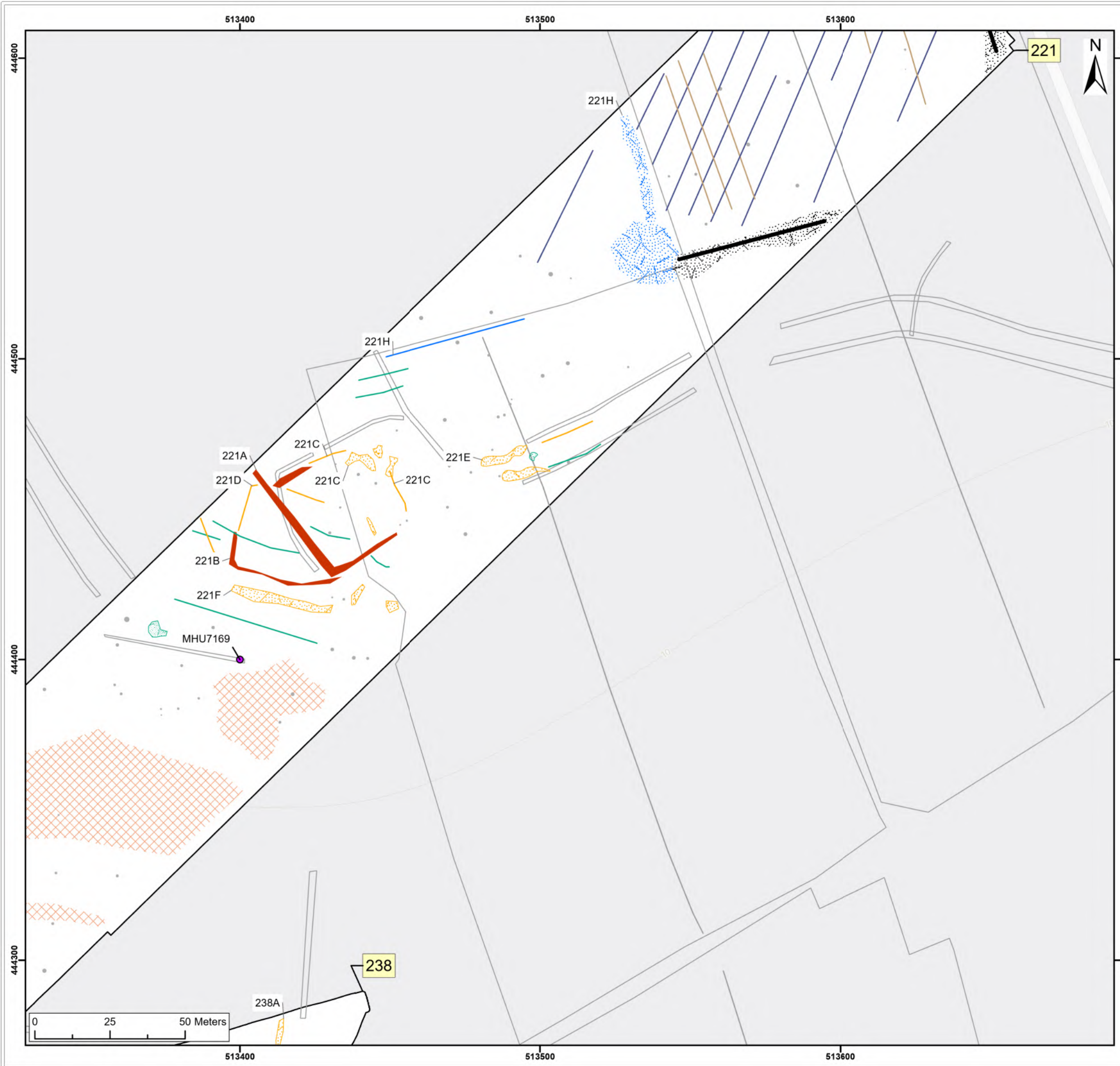
Title: Archive Interpretation: 221

Figure: 22-7-524 Drawing No: PB2340-RHD-ZZ-ZZ-DR-Z-0524

Co-ordinate system: British National Grid Page Size: A3 Scale: 1:1,250

Project: Dogger Bank South Offshore Wind Farms Report: Archaeological Geophysical Survey Report



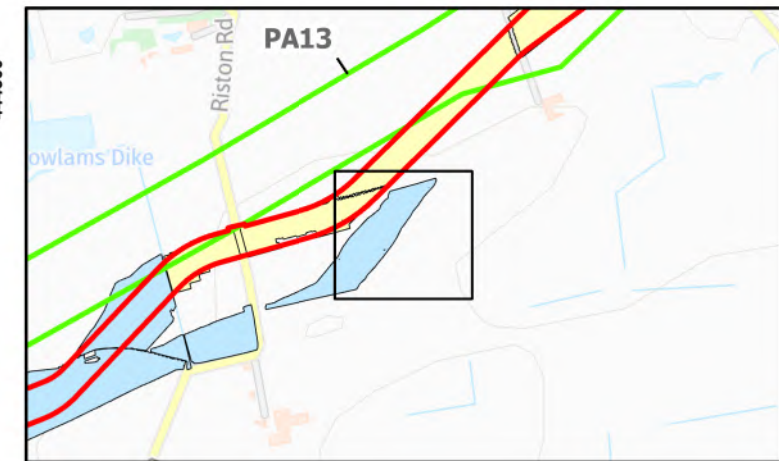
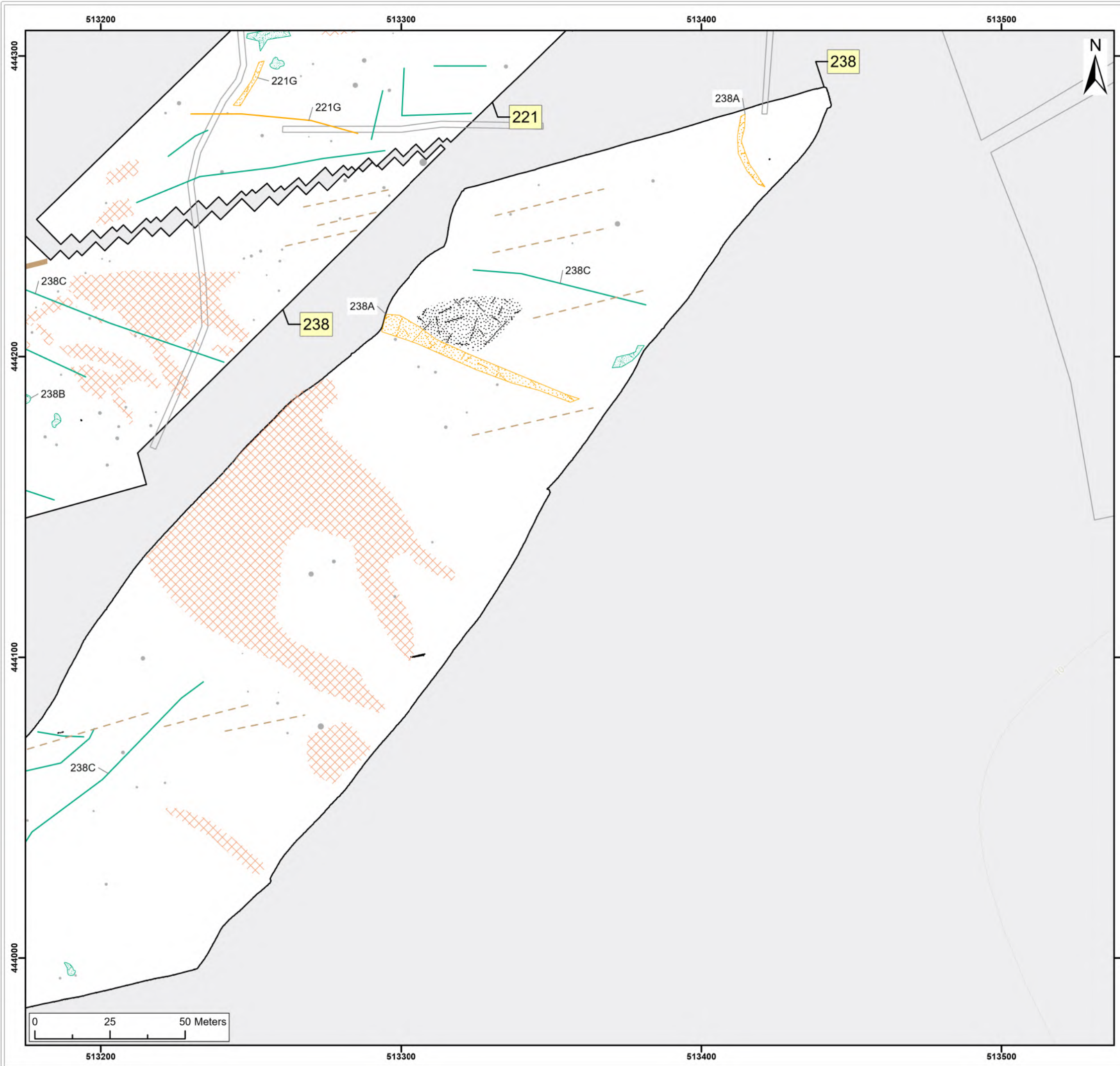


Legend:

Anomaly (Probable Archaeology)	Historic Environment Records (events) Point
Spread (Possible Archaeology)	Historic Environment Records (events) Line
Spread (Historic Feature)	Historic Environment Records (events) Region
Spread (Unclear Origin)	Historic Environment Records (monuments)
Spread (Geology/Natural)	Monument, Building, Find spot
Spread (Magnetic Disturbance)	Monument
Anomaly (Ferrous/Iron Spike)	Monument
Linear Trend (Possible Archaeology)	NMP Mapping
Linear Trend (Historic Feature)	NMP Mapping
Linear Trend (Unclear Origin)	
Linear Trend (Agricultural, Ridge and Furrow)	
Linear Trend (Drainage)	
Linear Trend (Service)	

SX	P07	18/07/2024	Draft	SO	AG	JL
SUI	REV	DATE	DESCRIPTION	DRW	CHK	APR
Title: Archive Interpretation: 221						
Figure:22-7-525		Drawing No: PB2340-RHD-ZZ-ZZ-DR-Z-0525				
Co-ordinate system: British National Grid			Page Size: A3	Scale: 1:1,250		
Project: Dogger Bank South Offshore Wind Farms			Report: Archaeological Geophysical Survey Report			





- Legend:**
- Spread (Possible Archaeology)
 - Spread (Unclear Origin)
 - Anomaly (Agricultural)
 - Spread (Geology/Natural)
 - Spread (Magnetic Disturbance)
 - Anomaly (Ferrous/Iron Spike)
 - Linear Trend (Possible Archaeology)
 - Linear Trend (Unclear Origin)
 - Linear Trend (Agricultural, Ploughing)
- Historic Environment Records (events)**
- Point
 - Line
 - Region
- Historic Environment Records (monuments)**
- Monument, Building, Find spot
 - Monument
 - Monument
- NMP Mapping**
- NMP Mapping

SX	P07	18/07/2024	Draft	SO	AG	JL
SUI	REV	DATE	DESCRIPTION	DRW	CHK	APR

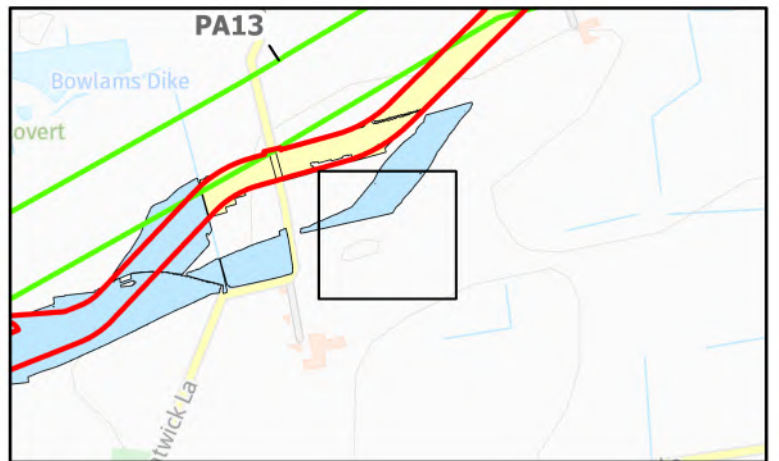
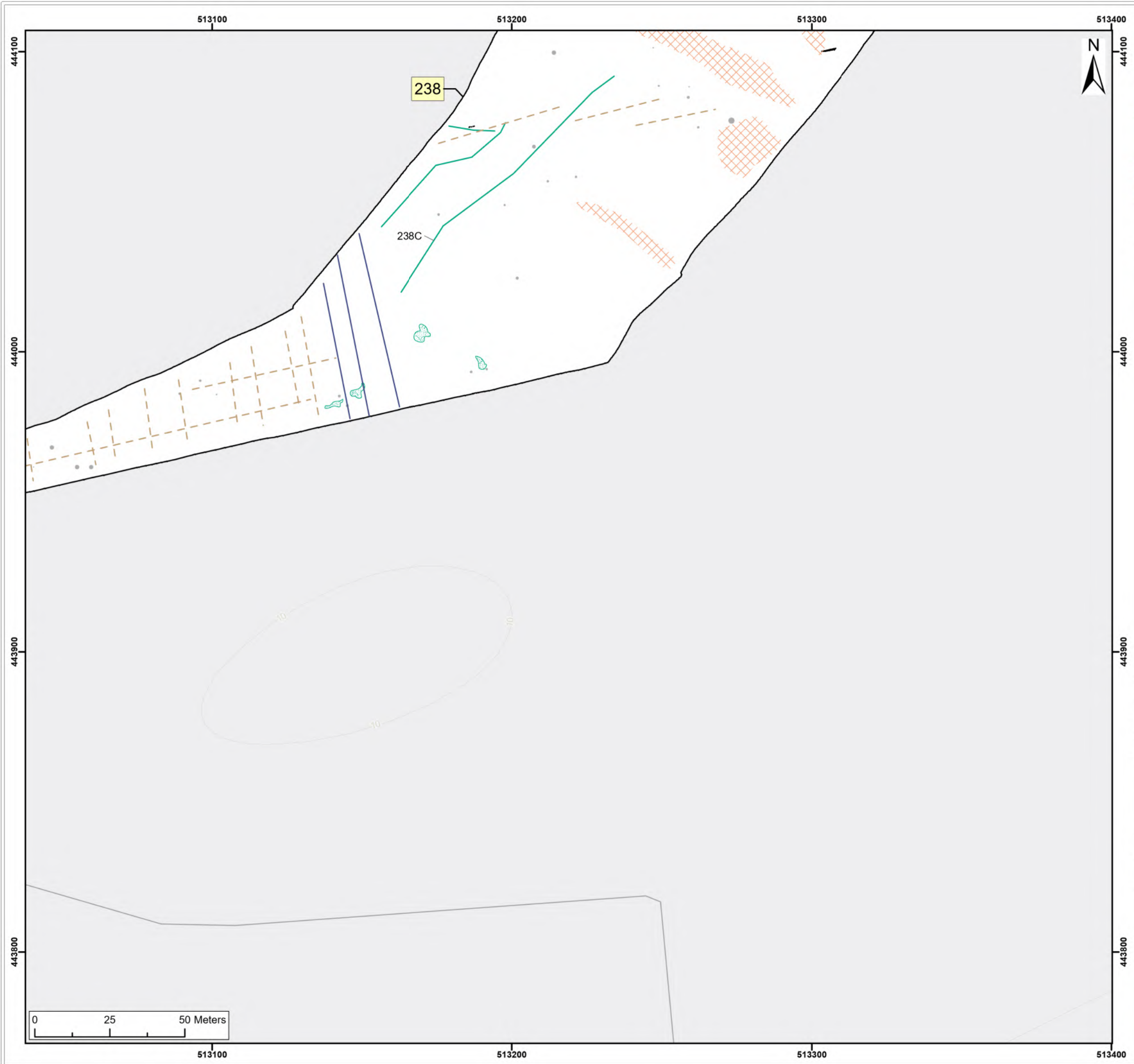
Title: Archive Interpretation: 238

Figure:22-7-526 Drawing No: PB2340-RHD-ZZ-ZZ-DR-Z-0526

Co-ordinate system: British National Grid Page Size: A3 Scale: 1:1,250

Project: Dogger Bank South Offshore Wind Farms Report: Archaeological Geophysical Survey Report





Legend:

- Spread (Unclear Origin)
- Spread (Geology/Natural)
- Anomaly (Ferrous/Iron Spike)
- Linear Trend (Unclear Origin)
- Linear Trend (Agricultural, Ploughing)
- Linear Trend (Drainage)

Historic Environment Records (events)

- Point
- Line
- Region

Historic Environment Records (monuments)

- Monument, Building, Find spot
- Monument
- Monument

NMP Mapping

- NMP Mapping

SX	P07	18/07/2024	Draft					SO	AG	JL	
SUI	REV	DATE	DESCRIPTION					DRW	CHK	APR	

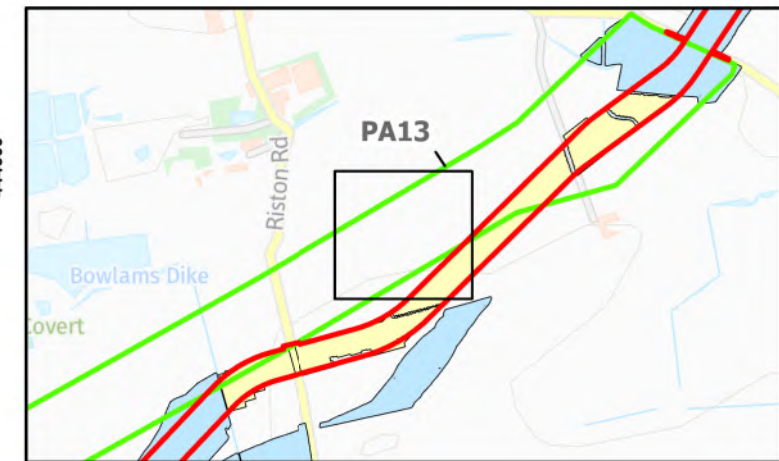
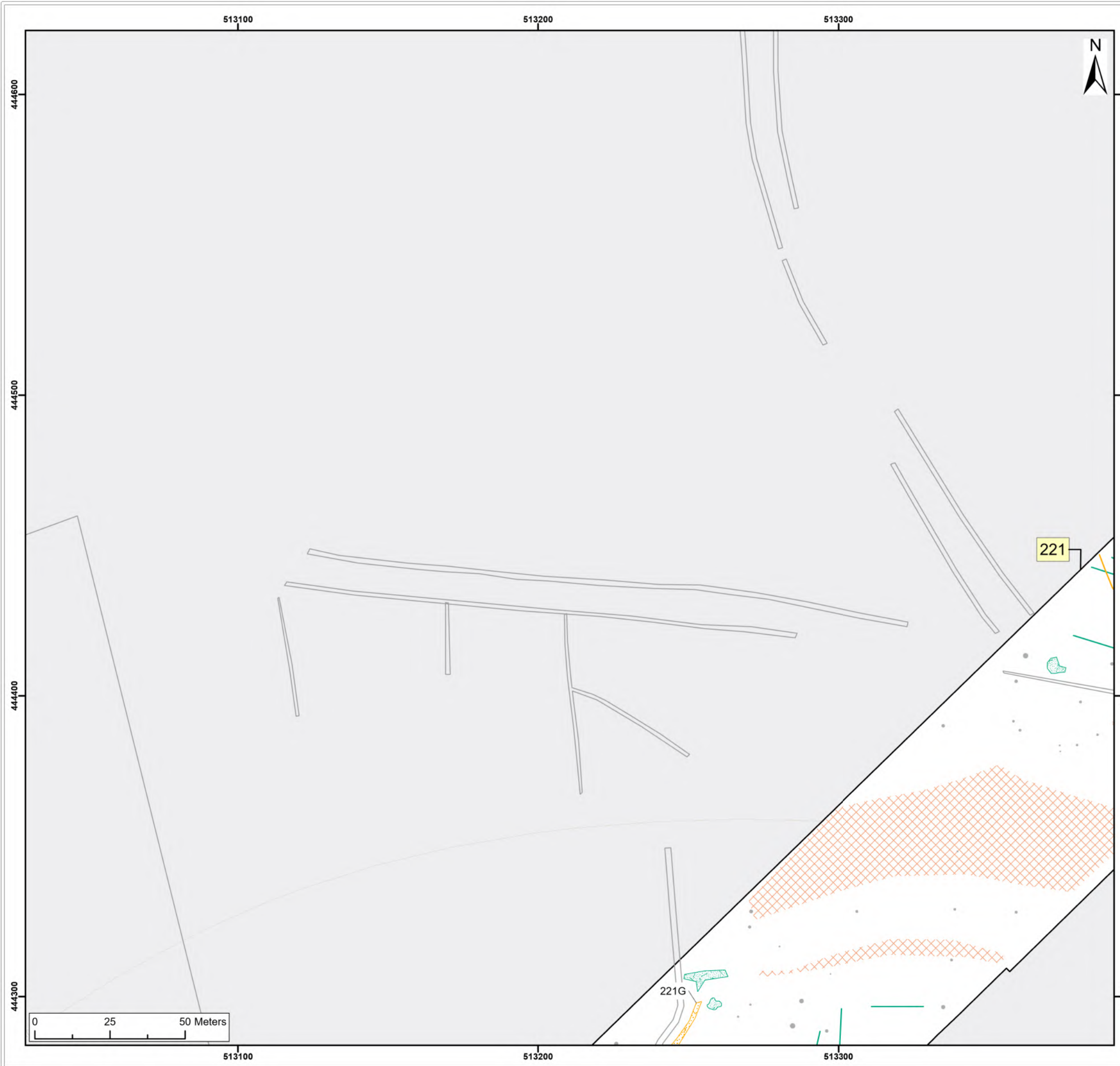
Title: Archive Interpretation: 238

Figure:22-7-527 Drawing No: PB2340-RHD-ZZ-ZZ-DR-Z-0527

Co-ordinate system: British National Grid Page Size: A3 Scale: 1:1,250

Project: Dogger Bank South Offshore Wind Farms Report: Archaeological Geophysical Survey Report





Legend:

- Spread (Possible Archaeology)
- Spread (Unclear Origin)
- Spread (Geology/Natural)
- Anomaly (Ferrous/Iron Spike)
- Linear Trend (Possible Archaeology)
- Linear Trend (Unclear Origin)

Historic Environment Records (events)

- Point
- Line
- Region

Historic Environment Records (monuments)

- Monument, Building, Find spot
- Monument
- Monument

NMP Mapping

- NMP Mapping

SX	P07	18/07/2024	Draft		SO	AG	JL
SUI	REV	DATE	DESCRIPTION		DRW	CHK	APR

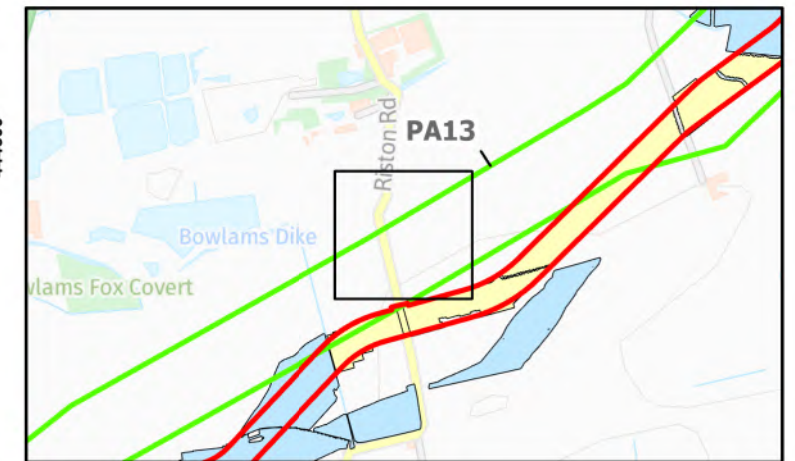
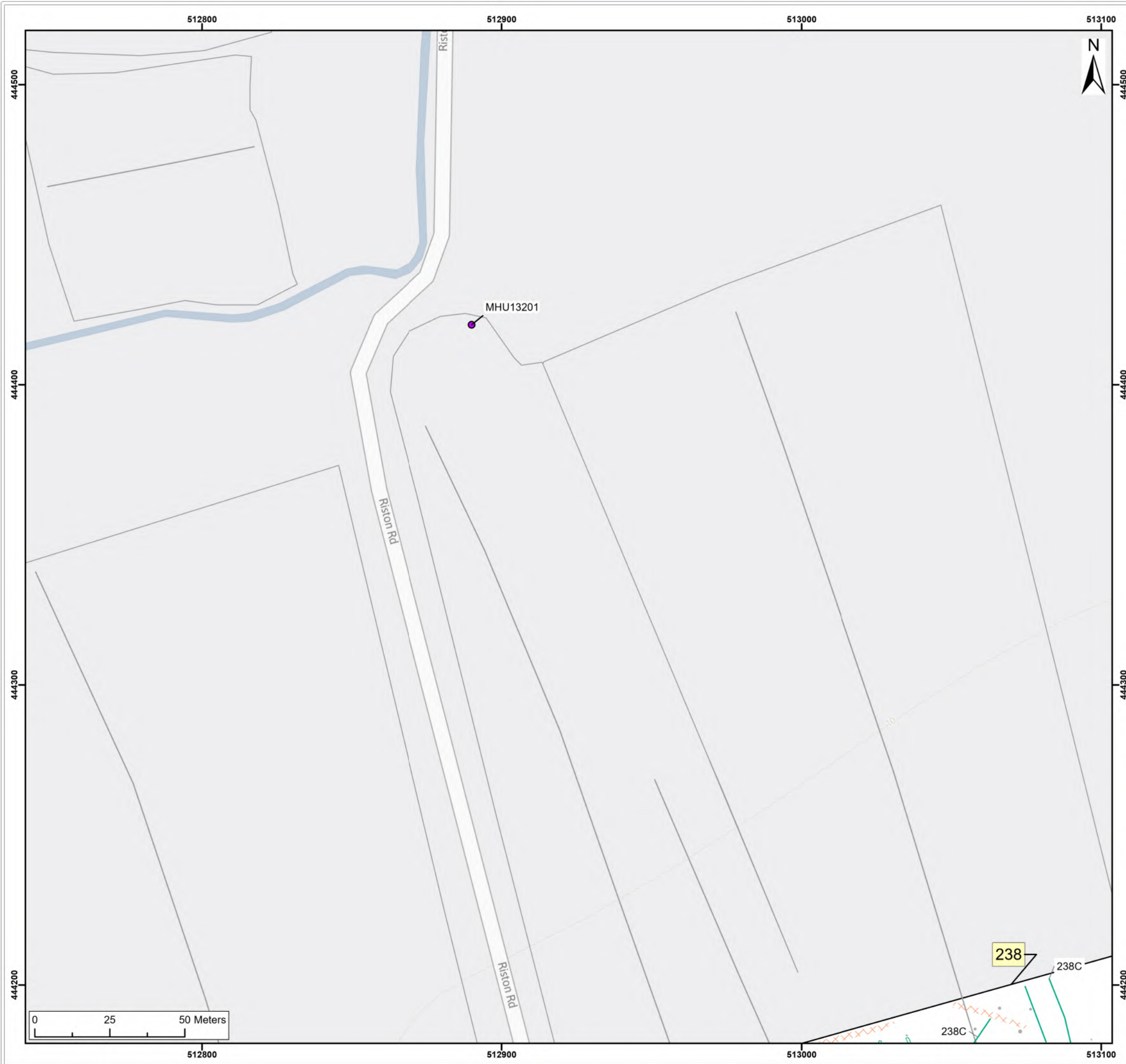
Title: Archive Interpretation: 221

Figure:22-7-528 Drawing No: PB2340-RHD-ZZ-ZZ-DR-Z-0528

Co-ordinate system: British National Grid Page Size: A3 Scale: 1:1,250

Project: Dogger Bank South Offshore Wind Farms Report: Archaeological Geophysical Survey Report





Legend:

- Spread (Unclear Origin)
- Spread (Geology/Natural)
- Anomaly (Ferrous/Iron Spike)
- Linear Trend (Unclear Origin)

Historic Environment Records (events)

- Point
- Line
- Region

Historic Environment Records (monuments)

- Monument, Building, Find spot
- Monument
- Monument

NMP Mapping

- NMP Mapping

SX	P07	18/07/2024	Draft		SO	AG	JL
SUI	REV	DATE	DESCRIPTION		DRW	CHK	APR

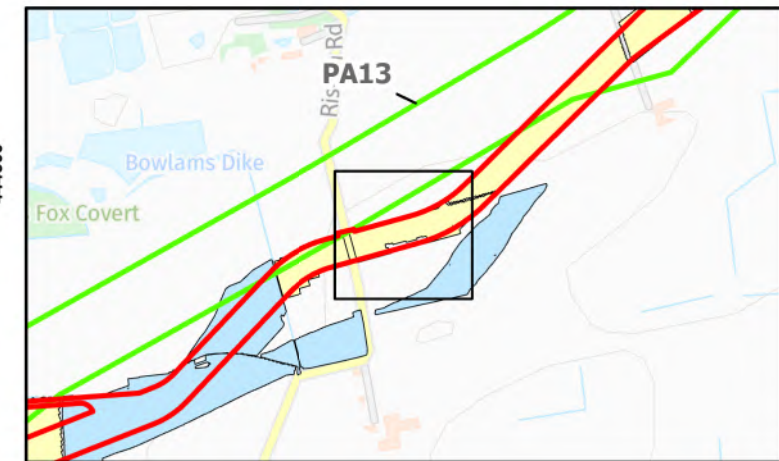
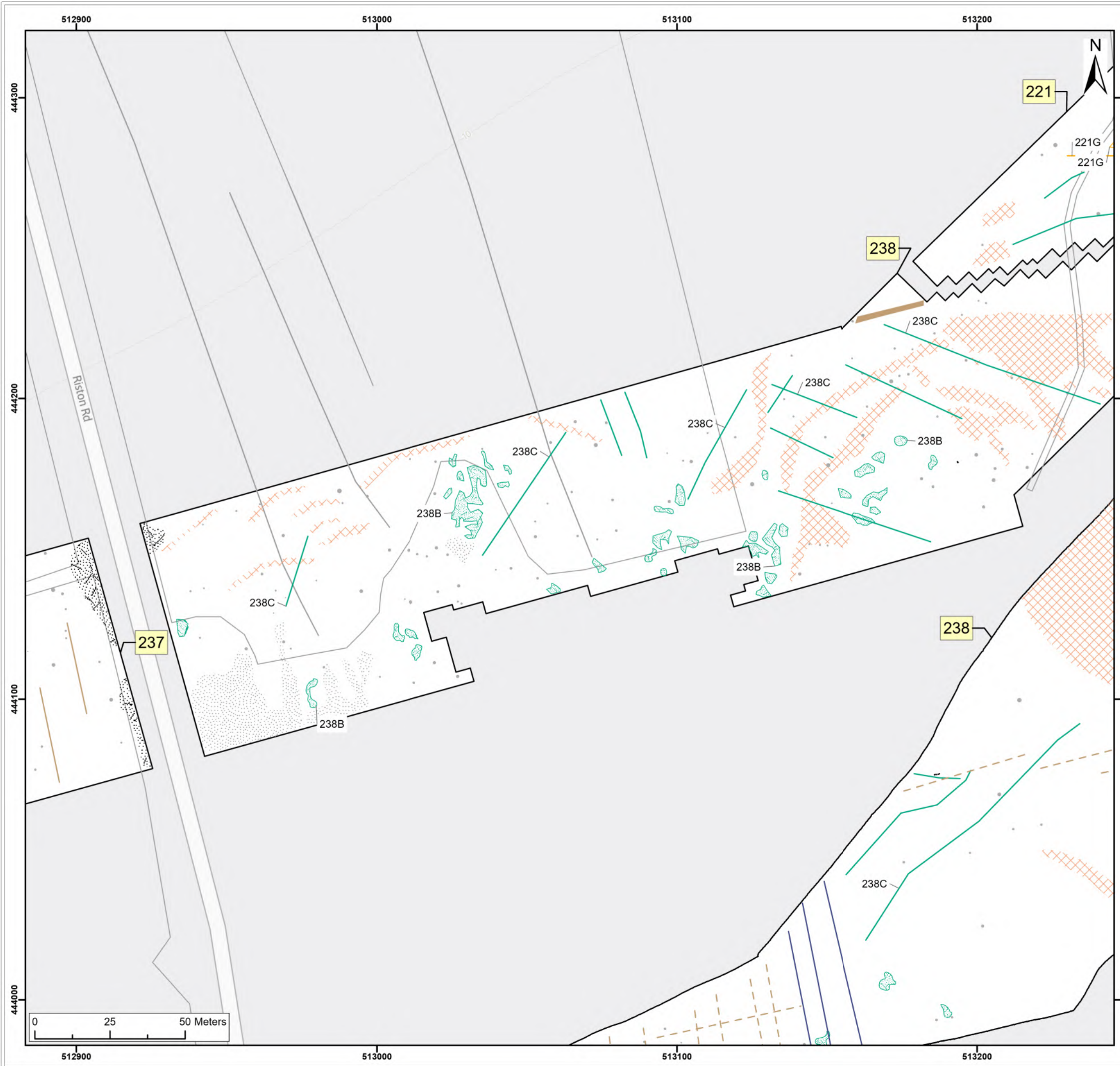
Title:
 Archive Interpretation:
 Outstanding

Figure:22-7-529 Drawing No: PB2340-RHD-ZZ-ZZ-DR-Z-0529

Co-ordinate system: British National Grid	Page Size: A3	Scale: 1:1,250
--	------------------	-------------------

Project: Dogger Bank South Offshore Wind Farms	Report: Archaeological Geophysical Survey Report
--	--





- Legend:**
- Spread (Possible Archaeology)
 - Spread (Unclear Origin)
 - Anomaly (Agricultural)
 - Spread (Geology/Natural)
 - Spread (Magnetic Disturbance)
 - Anomaly (Ferrous/Iron Spike)
 - Spread (Ferrous/Iron Spike)
 - Linear Trend (Possible Archaeology)
 - Linear Trend (Unclear Origin)
 - Linear Trend (Agricultural, Ploughing)
 - Linear Trend (Agricultural, Ridge and Furrow)
 - Linear Trend (Drainage)
- Historic Environment Records (events)**
- Point
 - Line
 - Region
- Historic Environment Records (monuments)**
- Monument, Building, Find spot
 - Monument
 - Monument
- NMP Mapping**
- NMP Mapping

SX	P07	18/07/2024	Draft	SO	AG	JL
SUI	REV	DATE	DESCRIPTION	DRW	CHK	APR

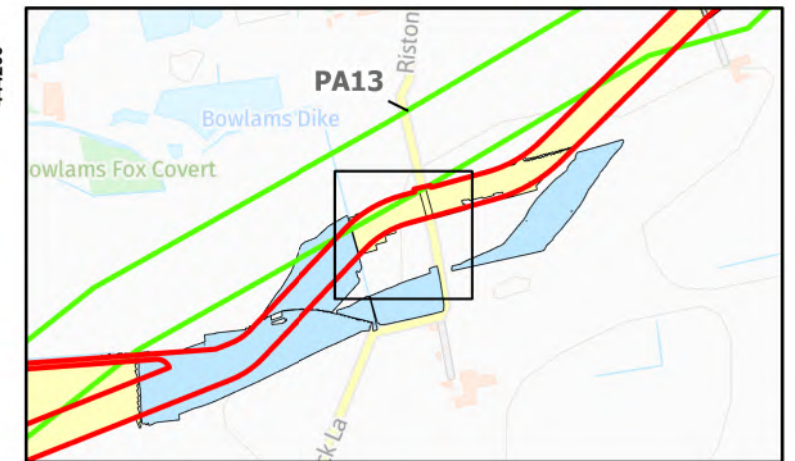
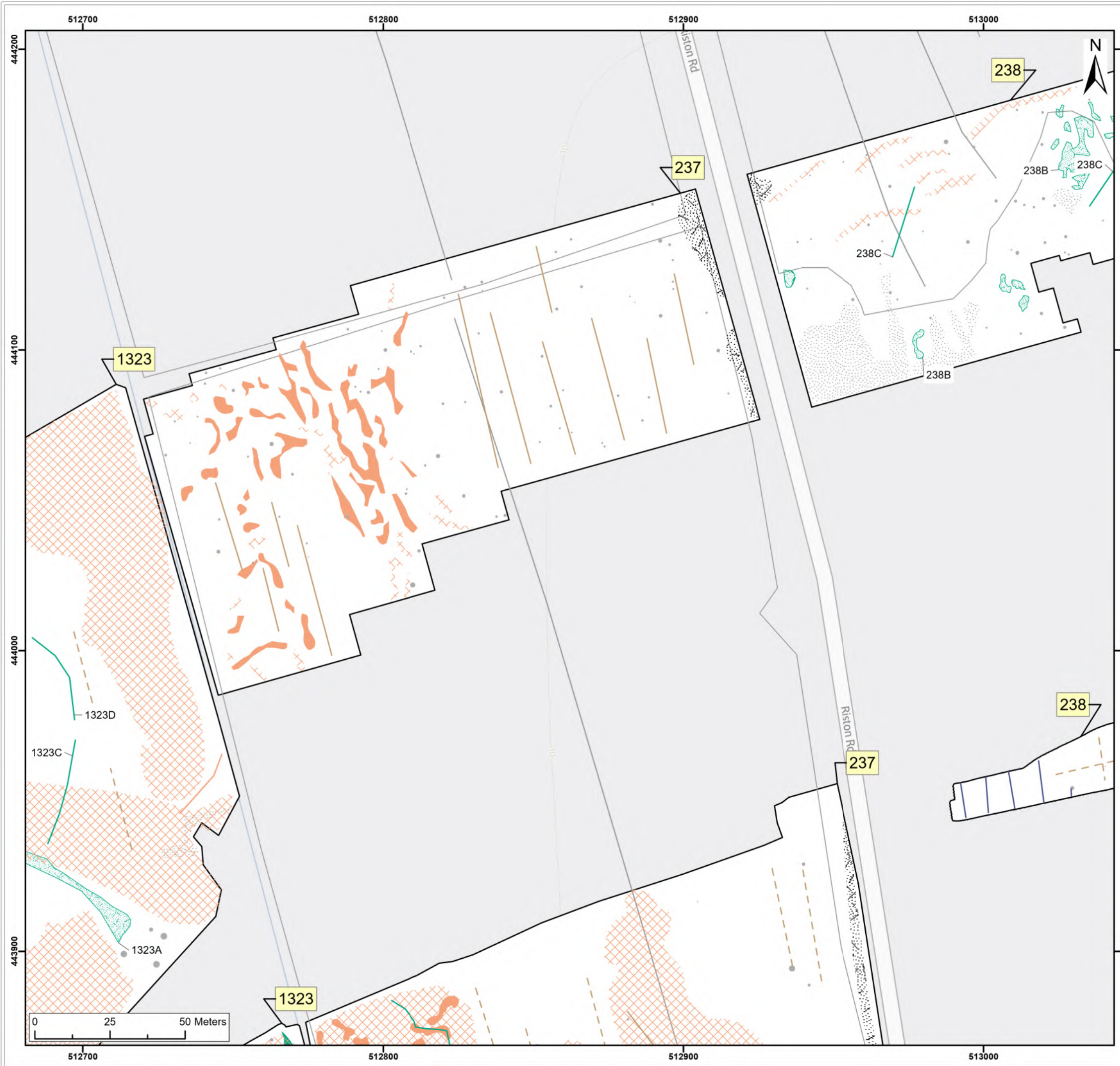
Title: Archive Interpretation: 238

Figure:22-7-530 Drawing No: PB2340-RHD-ZZ-ZZ-DR-Z-0530

Co-ordinate system: British National Grid Page Size: A3 Scale: 1:1,250

Project: Dogger Bank South Offshore Wind Farms Report: Archaeological Geophysical Survey Report





- Legend:**
- Anomaly (Unclear Origin)
 - Spread (Unclear Origin)
 - Anomaly (Geology/Natural)
 - ⊗ Spread (Geology/Natural)
 - Spread (Magnetic Disturbance)
 - Anomaly (Ferrous/Iron Spike)
 - Spread (Ferrous/Iron Spike)
 - Linear Trend (Unclear Origin)
 - Linear Trend (Agricultural, Ploughing)
 - Linear Trend (Agricultural, Ridge and Furrow)
 - Linear Trend (Drainage)
 - Linear Trend (Geology/Natural)
- Historic Environment Records (events)**
- ▲ Point
 - Line
 - Region
- Historic Environment Records (monuments)**
- Monument, Building, Find spot
 - Monument
 - Monument
- NMP Mapping**
- NMP Mapping

SX	P07	18/07/2024	Draft	SO	AG	JL
SUI	REV	DATE	DESCRIPTION	DRW	CHK	APR

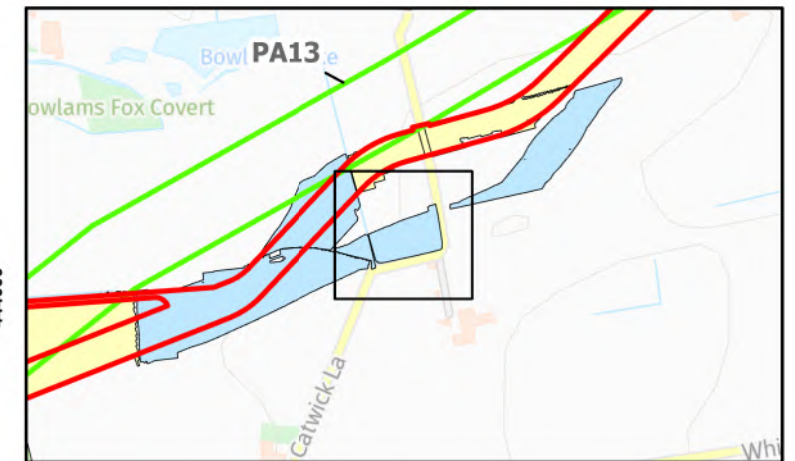
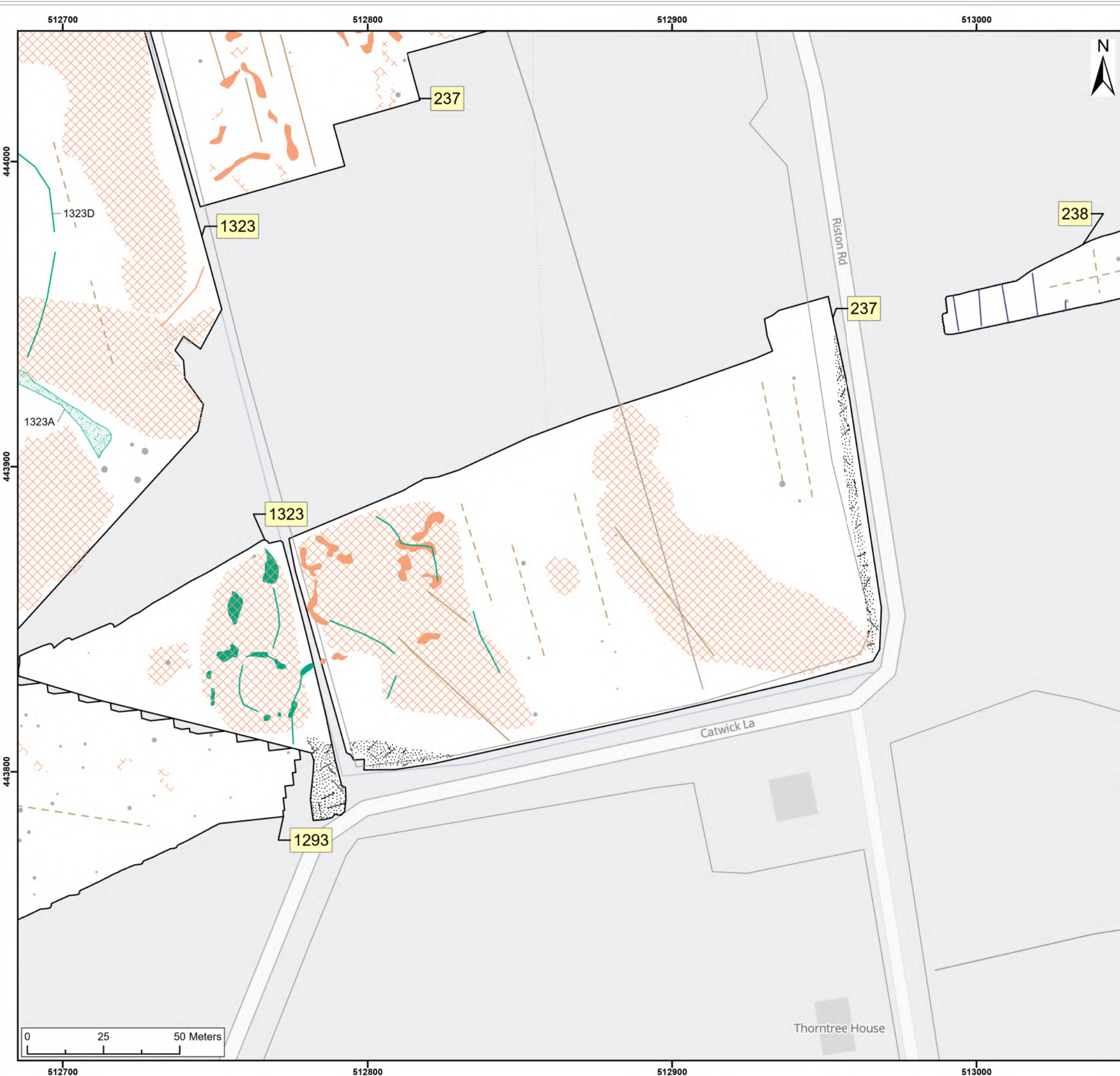
Title: Archive Interpretation:
237, 238, 1323

Figure:22-7-531 Drawing No: PB2340-RHD-ZZ-ZZ-DR-Z-0531

Co-ordinate system: British National Grid	Page Size: A3	Scale: 1:1,250
--	------------------	-------------------

Project: Dogger Bank South Offshore Wind Farms	Report: Archaeological Geophysical Survey Report
--	--





Legend:

Anomaly (Unclear Origin)	Historic Environment Records (events)
Spread (Unclear Origin)	Point
Anomaly (Geology/Natural)	Line
Spread (Geology/Natural)	Region
Spread (Magnetic Disturbance)	Historic Environment Records (monuments)
Anomaly (Ferrous/Iron Spike)	Monument, Building, Find spot
Spread (Ferrous/Iron Spike)	Monument
Linear Trend (Unclear Origin)	Monument
Linear Trend (Agricultural, Ploughing)	NMP Mapping
Linear Trend (Agricultural, Ridge and Furrow)	NMP Mapping
Linear Trend (Drainage)	
Linear Trend (Geology/Natural)	

SX	P07	18/07/2024	Draft	SO	AG	JL
SUI	REV	DATE	DESCRIPTION	DRW	CHK	APR

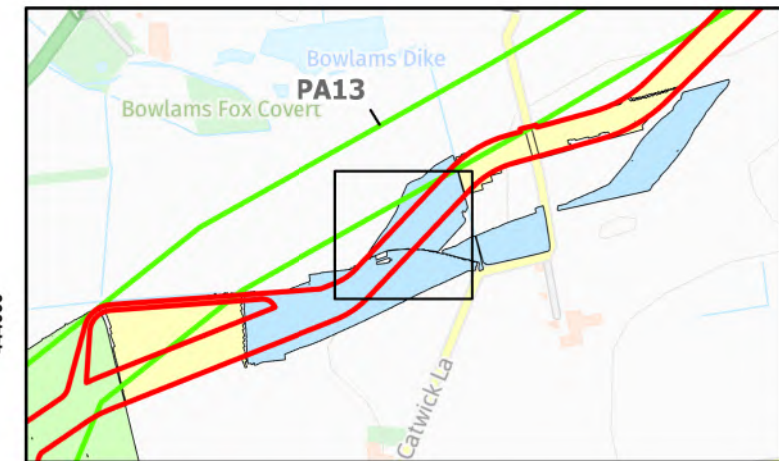
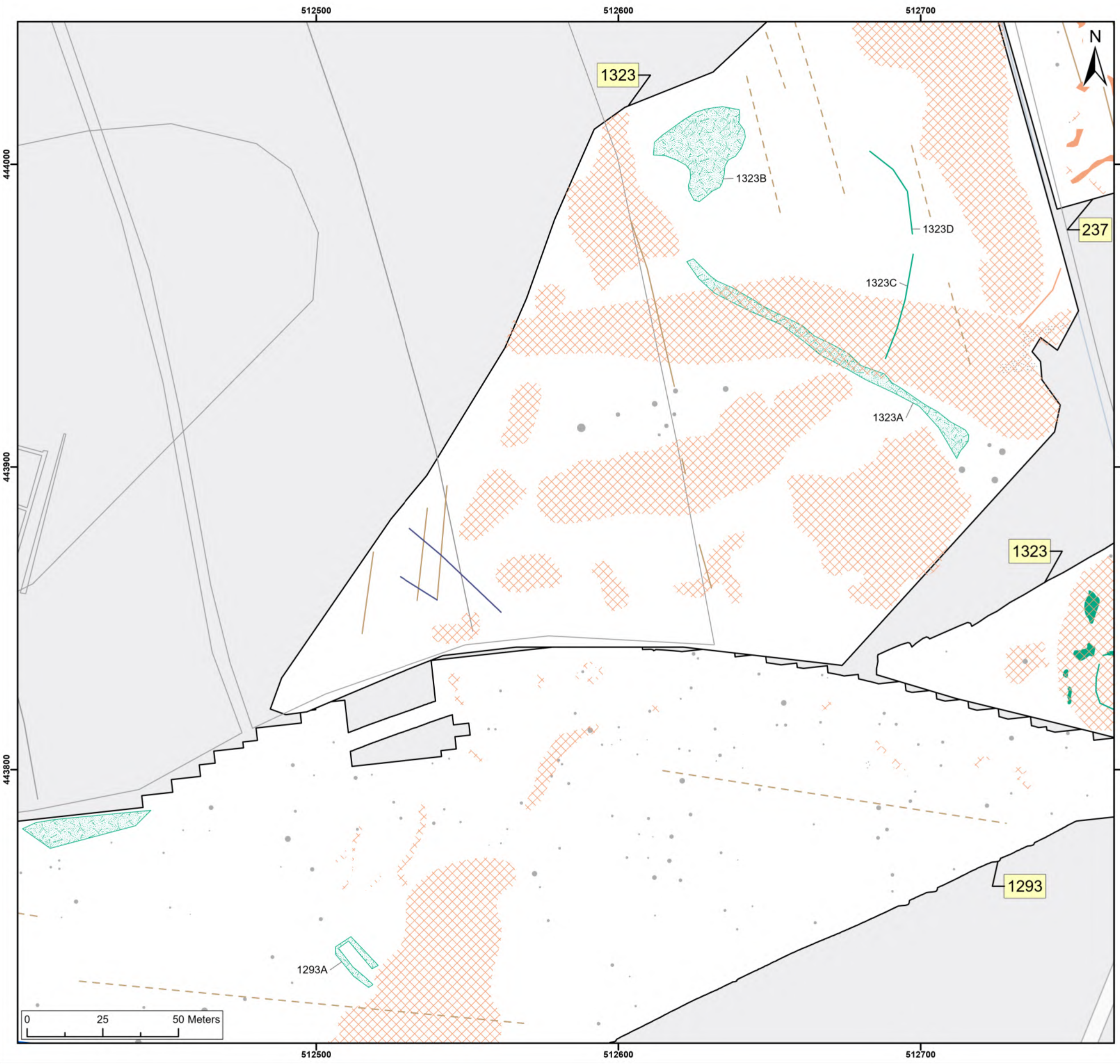
Title: Archive Interpretation:
237, 1323

Figure:22-7-532 Drawing No: PB2340-RHD-ZZ-ZZ-DR-Z-0532

Co-ordinate system: British National Grid	Page Size: A3	Scale: 1:1,250
--	------------------	-------------------

Project: Dogger Bank South Offshore Wind Farms	Report: Archaeological Geophysical Survey Report
--	--





- Legend:**
- Anomaly (Unclear Origin)
 - Spread (Unclear Origin)
 - Anomaly (Geology/Natural)
 - Spread (Geology/Natural)
 - Anomaly (Ferrous/Iron Spike)
 - Spread (Ferrous/Iron Spike)
 - Linear Trend (Historic Feature)
 - Linear Trend (Unclear Origin)
 - Linear Trend (Agricultural, Ploughing)
 - Linear Trend (Agricultural, Ridge and Furrow)
 - Linear Trend (Drainage)
 - Linear Trend (Geology/Natural)
- Historic Environment Records (events)**
- Point
 - Line
 - Region
- Historic Environment Records (monuments)**
- Monument, Building, Find spot
 - Monument
 - Monument
- NMP Mapping**
- NMP Mapping

SX	P07	18/07/2024	Draft	SO	AG	JL
SUI	REV	DATE	DESCRIPTION	DRW	CHK	APR

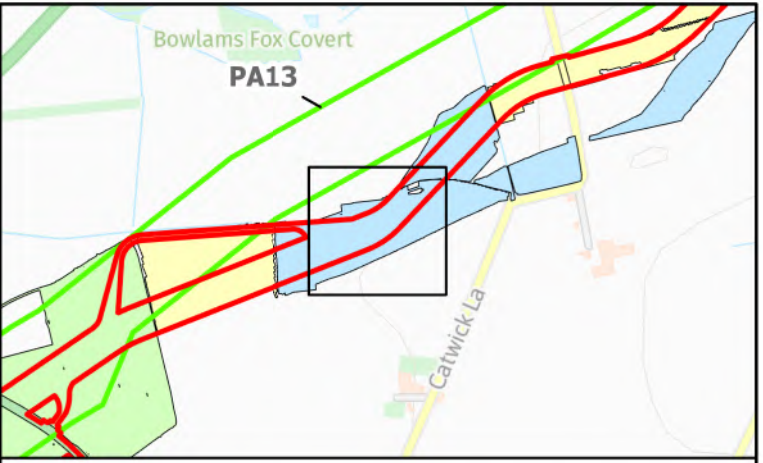
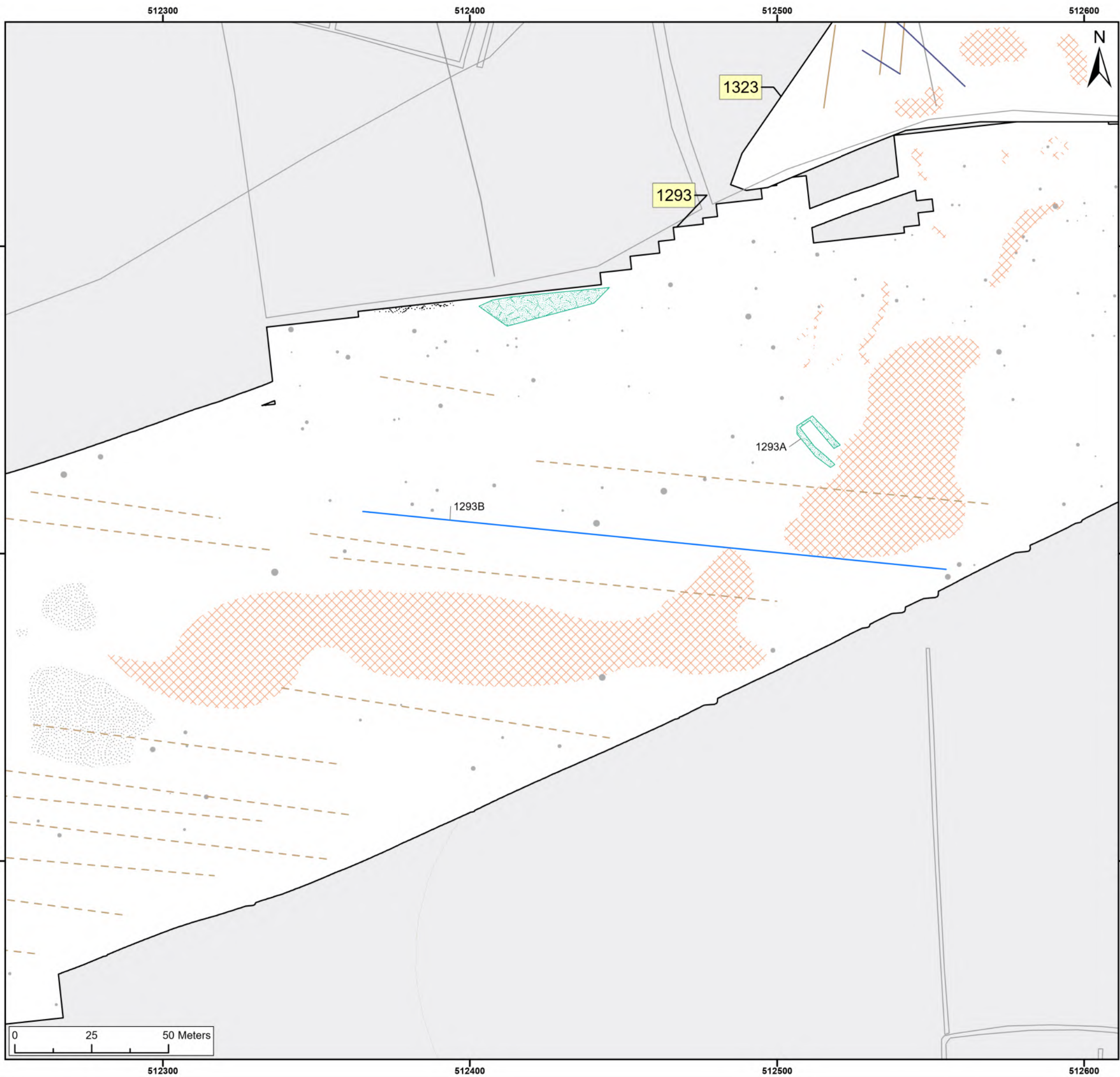
Title: Archive Interpretation: 1293

Figure:22-7-533 Drawing No: PB2340-RHD-ZZ-ZZ-DR-Z-0533

Co-ordinate system: British National Grid	Page Size: A3	Scale: 1:1,250
--	------------------	-------------------

Project: Dogger Bank South Offshore Wind Farms	Report: Archaeological Geophysical Survey Report
--	--





- Legend:**
- Spread (Unclear Origin)
 - Spread (Geology/Natural)
 - Spread (Magnetic Disturbance)
 - Anomaly (Ferrous/Iron Spike)
 - Spread (Ferrous/Iron Spike)
 - Linear Trend (Historic Feature)
 - Linear Trend (Agricultural, Ploughing)
 - Linear Trend (Agricultural, Ridge and Furrow)
 - Linear Trend (Drainage)
- Historic Environment Records (events)**
- Point
 - Line
 - Region
- Historic Environment Records (monuments)**
- Monument, Building, Find spot
 - Monument
 - Monument
- NMP Mapping**
- NMP Mapping

SX	P07	18/07/2024	Draft	SO	AG	JL
SUI	REV	DATE	DESCRIPTION	DRW	CHK	APR

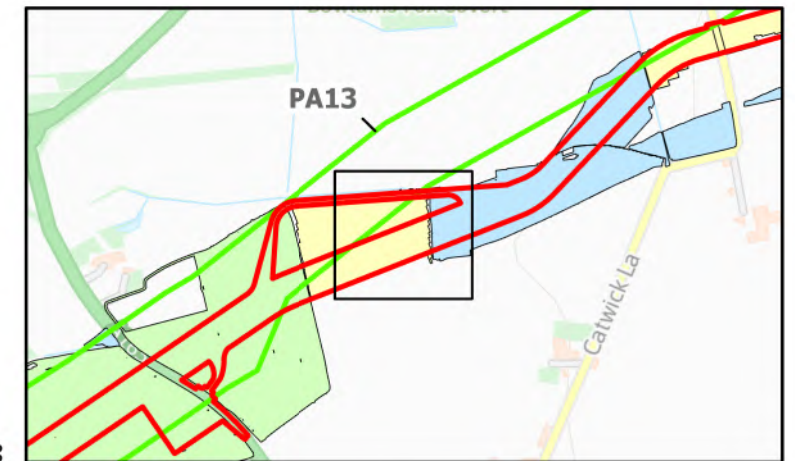
Title: Archive Interpretation: 1293

Figure:22-7-534 Drawing No: PB2340-RHD-ZZ-ZZ-DR-Z-0534

Co-ordinate system: British National Grid Page Size: A3 Scale: 1:1,250

Project: Dogger Bank South Offshore Wind Farms Report: Archaeological Geophysical Survey Report





Legend:

- Spread (Unclear Origin)
- Spread (Geology/Natural)
- Spread (Magnetic Disturbance)
- Anomaly (Ferrous/Iron Spike)
- Spread (Ferrous/Iron Spike)
- Linear Trend (Unclear Origin)
- Linear Trend (Agricultural, Ploughing)
- Linear Trend (Agricultural, Ridge and Furrow)

Historic Environment Records (events)

- Point
- Line
- Region

Historic Environment Records (monuments)

- Monument, Building, Find spot
- Monument
- Monument

NMP Mapping

- NMP Mapping

SX	P07	18/07/2024	Draft	SO	AG	JL
SUI	REV	DATE	DESCRIPTION	DRW	CHK	APR

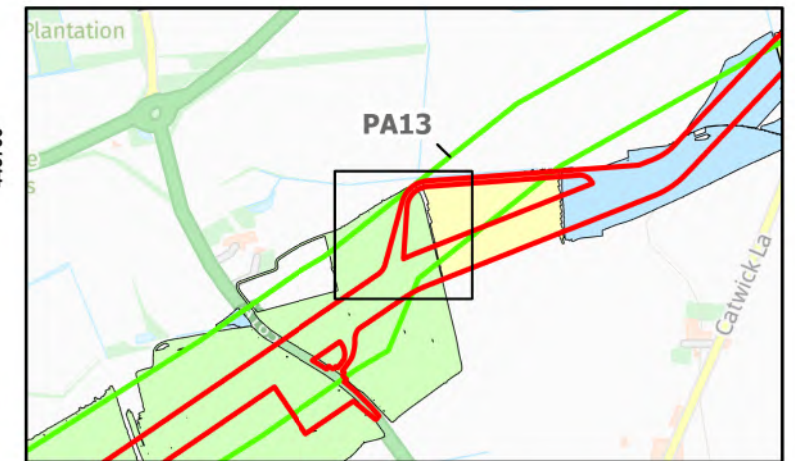
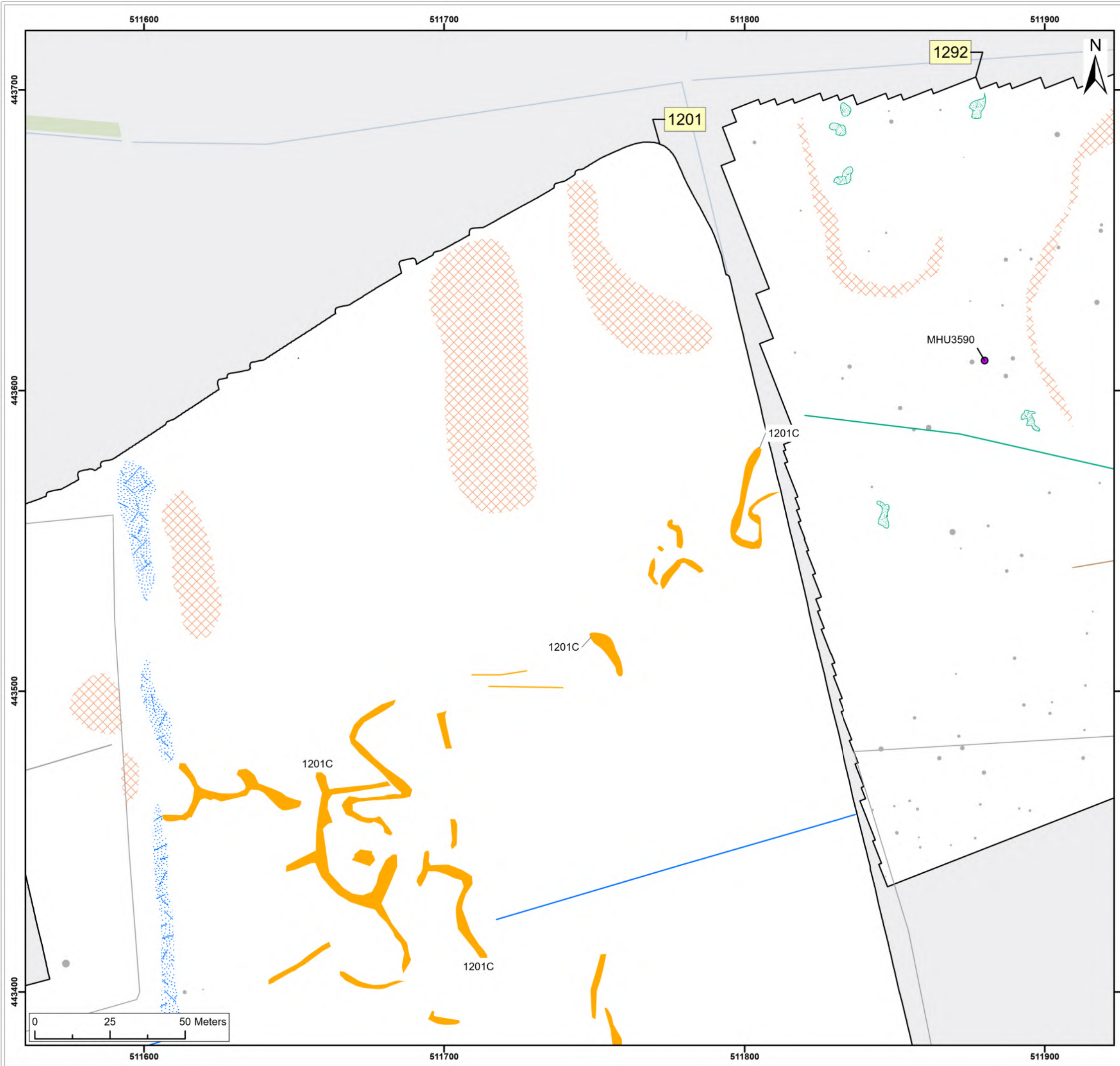
Title: Archive Interpretation:
1293, 1292

Figure:22-7-535 Drawing No: PB2340-RHD-ZZ-ZZ-DR-Z-0535

Co-ordinate system: British National Grid	Page Size: A3	Scale: 1:1,250
--	------------------	-------------------

Project: Dogger Bank South Offshore Wind Farms	Report: Archaeological Geophysical Survey Report
--	--





Legend:

- Anomaly (Possible Archaeology)
- Spread (Historic Feature)
- Spread (Unclear Origin)
- Spread (Geology/Natural)
- Anomaly (Ferrous/Iron Spike)
- Spread (Ferrous/Iron Spike)
- Linear Trend (Possible Archaeology)
- Linear Trend (Historic Feature)
- Linear Trend (Unclear Origin)
- Linear Trend (Agricultural, Ridge and Furrow)

Historic Environment Records (events)

- Point
- Line
- Region

Historic Environment Records (monuments)

- Monument, Building, Find spot
- Monument
- Monument

NMP Mapping

- NMP Mapping

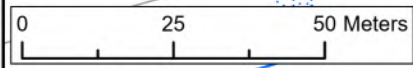
SX	P07	18/07/2024	Draft	SO	AG	JL
SUI	REV	DATE	DESCRIPTION	DRW	CHK	APR

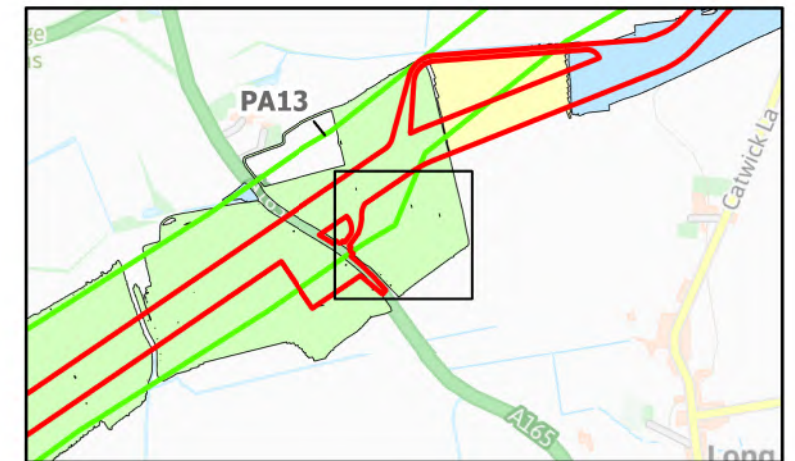
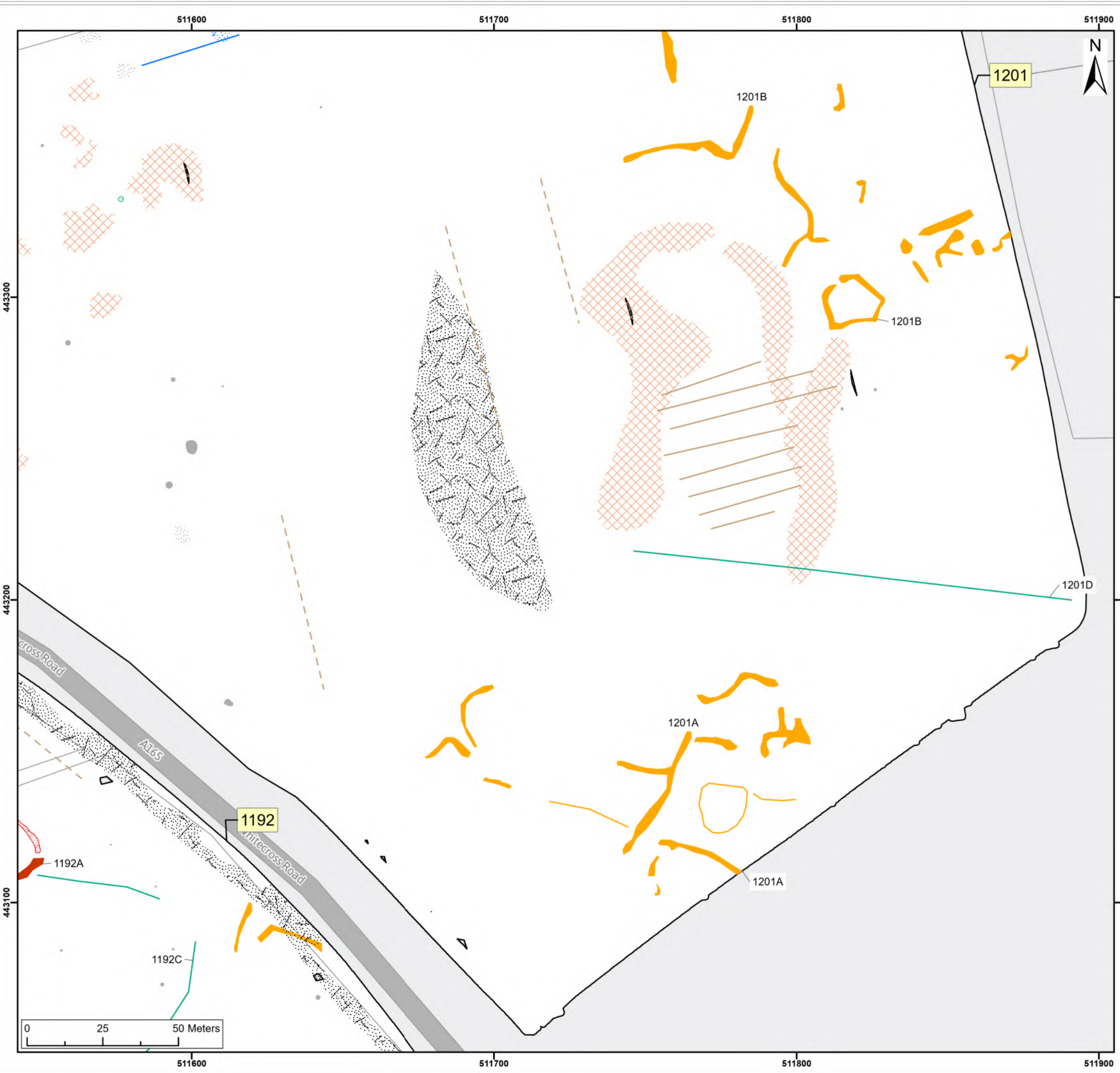
Title: **Archive Interpretation: 1292, 1201**

Figure:22-7-536 Drawing No: PB2340-RHD-ZZ-ZZ-DR-Z-0536

Co-ordinate system: British National Grid	Page Size: A3	Scale: 1:1,250
--	------------------	-------------------

Project: Dogger Bank South Offshore Wind Farms	Report: Archaeological Geophysical Survey Report
--	--





Legend:

Anomaly (Probable Archaeology)	Historic Environment Records (events) Point
Spread (Probable Archaeology)	Historic Environment Records (events) Line
Anomaly (Possible Archaeology)	Historic Environment Records (events) Region
Spread (Historic Feature)	Historic Environment Records (monuments)
Spread (Unclear Origin)	Monument, Building, Find spot
Spread (Geology/Natural)	Monument
Spread (Magnetic Disturbance)	Monument
Anomaly (Ferrous/Iron Spike)	NMP Mapping
Spread (Ferrous/Iron Spike)	NMP Mapping
Linear Trend (Possible Archaeology)	
Linear Trend (Historic Feature)	
Linear Trend (Unclear Origin)	
Linear Trend (Agricultural, Ploughing)	
Linear Trend (Agricultural, Ridge and Furrow)	

SX	P07	18/07/2024	Draft	SO	AG	JL
SUI	REV	DATE	DESCRIPTION	DRW	CHK	APR

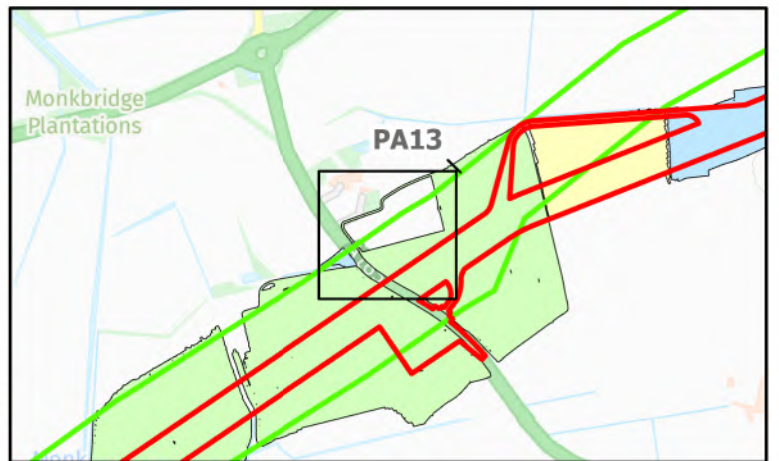
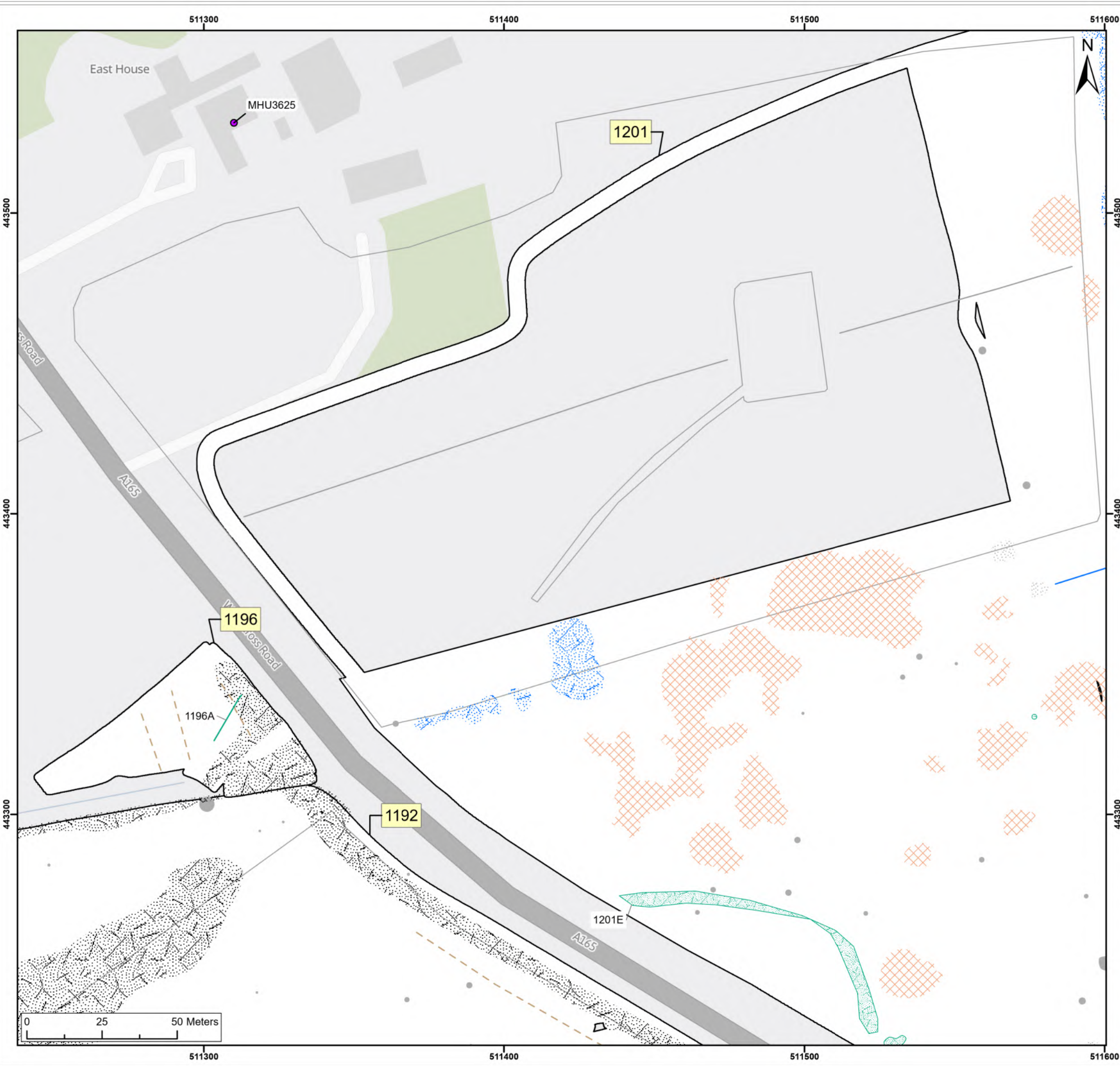
Title: Archive Interpretation: 1201

Figure:22-7-537 Drawing No: PB2340-RHD-ZZ-ZZ-DR-Z-0537

Co-ordinate system: British National Grid	Page Size: A3	Scale: 1:1,250
--	------------------	-------------------

Project: Dogger Bank South Offshore Wind Farms	Report: Archaeological Geophysical Survey Report
--	--





Legend:

- Spread (Historic Feature)
- Spread (Unclear Origin)
- Spread (Geology/Natural)
- Spread (Magnetic Disturbance)
- Anomaly (Ferrous/Iron Spike)
- Spread (Ferrous/Iron Spike)
- Linear Trend (Historic Feature)
- Linear Trend (Unclear Origin)
- Linear Trend (Agricultural, Ploughing)

Historic Environment Records (events)

- Point
- Line
- Region

Historic Environment Records (monuments)

- Monument, Building, Find spot
- Monument
- Monument

NMP Mapping

- NMP Mapping

SX	P07	18/07/2024	Draft	SO	AG	JL
SUI	REV	DATE	DESCRIPTION	DRW	CHK	APR

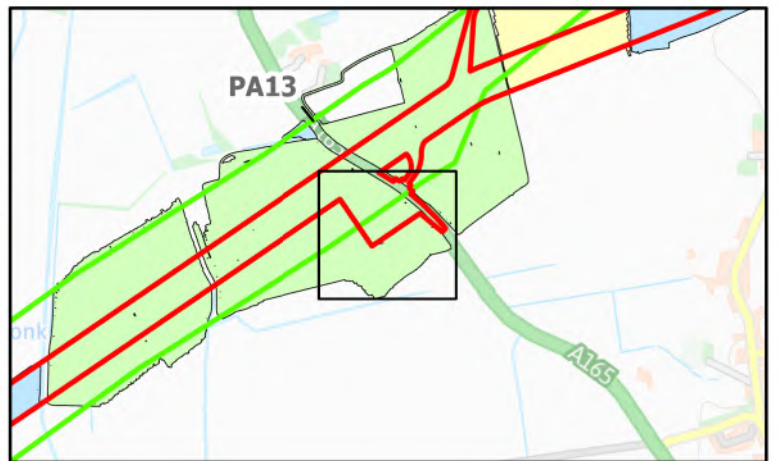
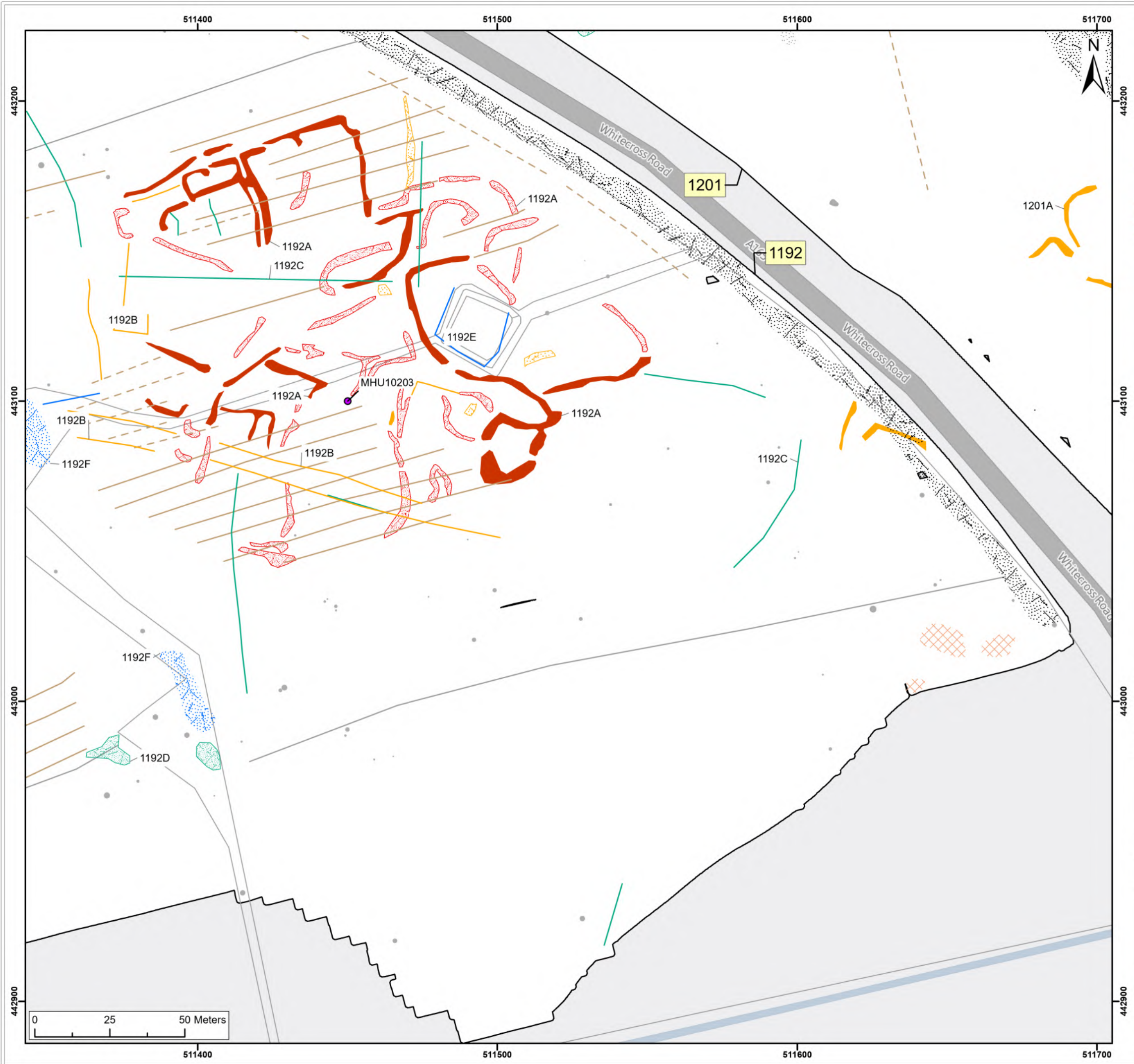
Title: Archive Interpretation: 1201, 1196

Figure:22-7-538 Drawing No: PB2340-RHD-ZZ-ZZ-DR-Z-0538

Co-ordinate system: British National Grid Page Size: A3 Scale: 1:1,250

Project: Dogger Bank South Offshore Wind Farms Report: Archaeological Geophysical Survey Report





Legend:

- Anomaly (Probable Archaeology)
- ▨ Spread (Probable Archaeology)
- Anomaly (Possible Archaeology)
- ▨ Spread (Possible Archaeology)
- ▨ Spread (Historic Feature)
- ▨ Spread (Unclear Origin)
- ▨ Spread (Geology/Natural)
- ▨ Spread (Magnetic Disturbance)
- Anomaly (Ferrous/Iron Spike)
- ▨ Spread (Ferrous/Iron Spike)
- Linear Trend (Possible Archaeology)
- Linear Trend (Historic Feature)
- Linear Trend (Unclear Origin)
- Linear Trend (Agricultural, Ploughing)
- Linear Trend (Agricultural, Ridge and Furrow)

Historic Environment Records (events)

- ▲ Point
- Line
- Region

Historic Environment Records (monuments)

- Monument, Building, Find spot
- Monument
- Monument

NMP Mapping

- NMP Mapping

SX	P07	18/07/2024	Draft	SO	AG	JL
SUI	REV	DATE	DESCRIPTION	DRW	CHK	APR

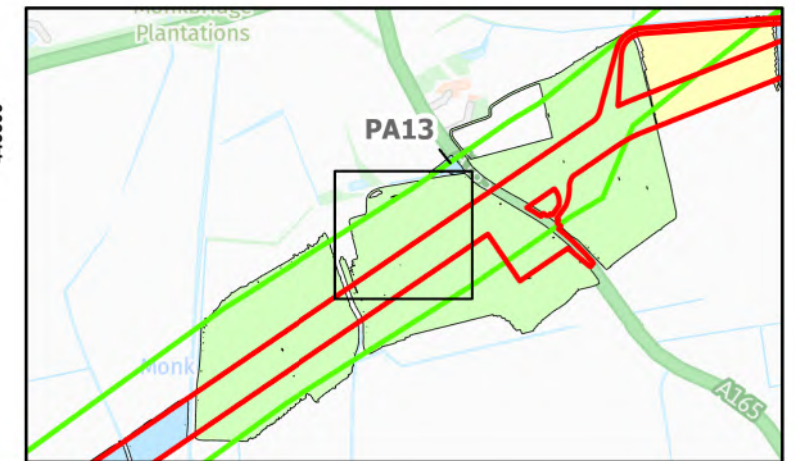
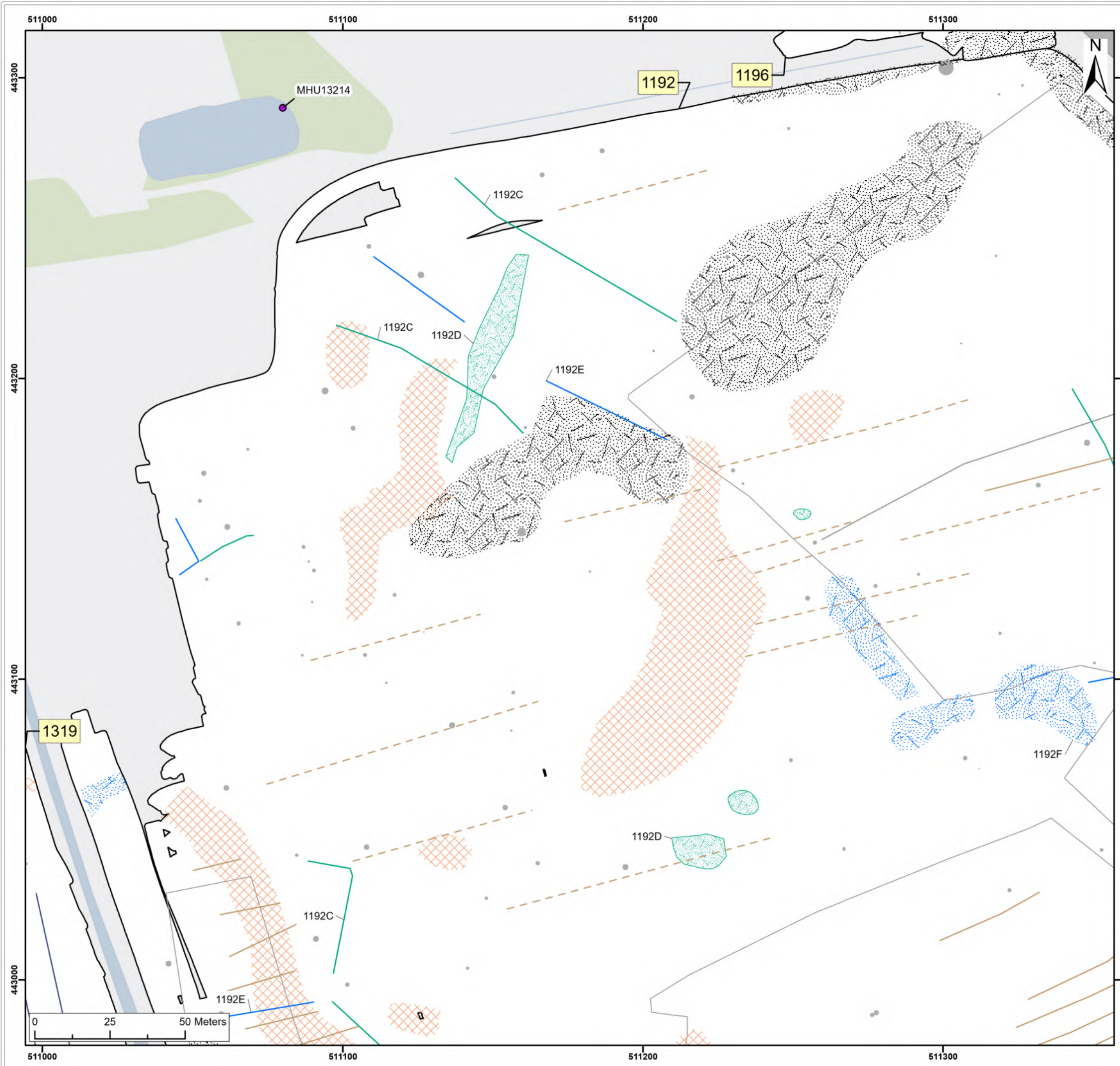
Title: Archive Interpretation: 1192

Figure:22-7-539 Drawing No: PB2340-RHD-ZZ-ZZ-DR-Z-0539

Co-ordinate system: British National Grid Page Size: A3 Scale: 1:1,250

Project: Dogger Bank South Offshore Wind Farms Report: Archaeological Geophysical Survey Report





Legend:

- Spread (Historic Feature)
- Spread (Unclear Origin)
- Spread (Geology/Natural)
- Spread (Magnetic Disturbance)
- Anomaly (Ferrous/Iron Spike)
- Linear Trend (Possible Archaeology)
- Linear Trend (Historic Feature)
- Linear Trend (Unclear Origin)
- Linear Trend (Agricultural, Ploughing)
- Linear Trend (Agricultural, Ridge and Furrow)
- Linear Trend (Drainage)

Historic Environment Records (events)

- Point
- Line
- Region

Historic Environment Records (monuments)

- Monument, Building, Find spot
- Monument
- Monument

NMP Mapping

- NMP Mapping

SX	P07	18/07/2024	Draft		SO	AG	JL
SUI	REV	DATE	DESCRIPTION		DRW	CHK	APR

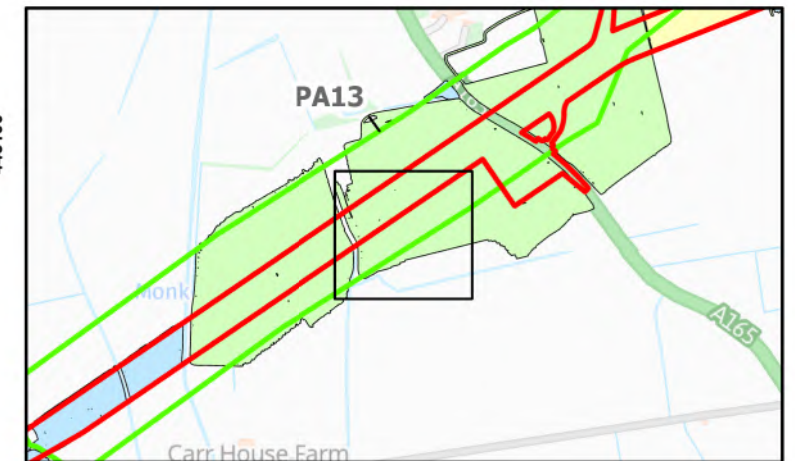
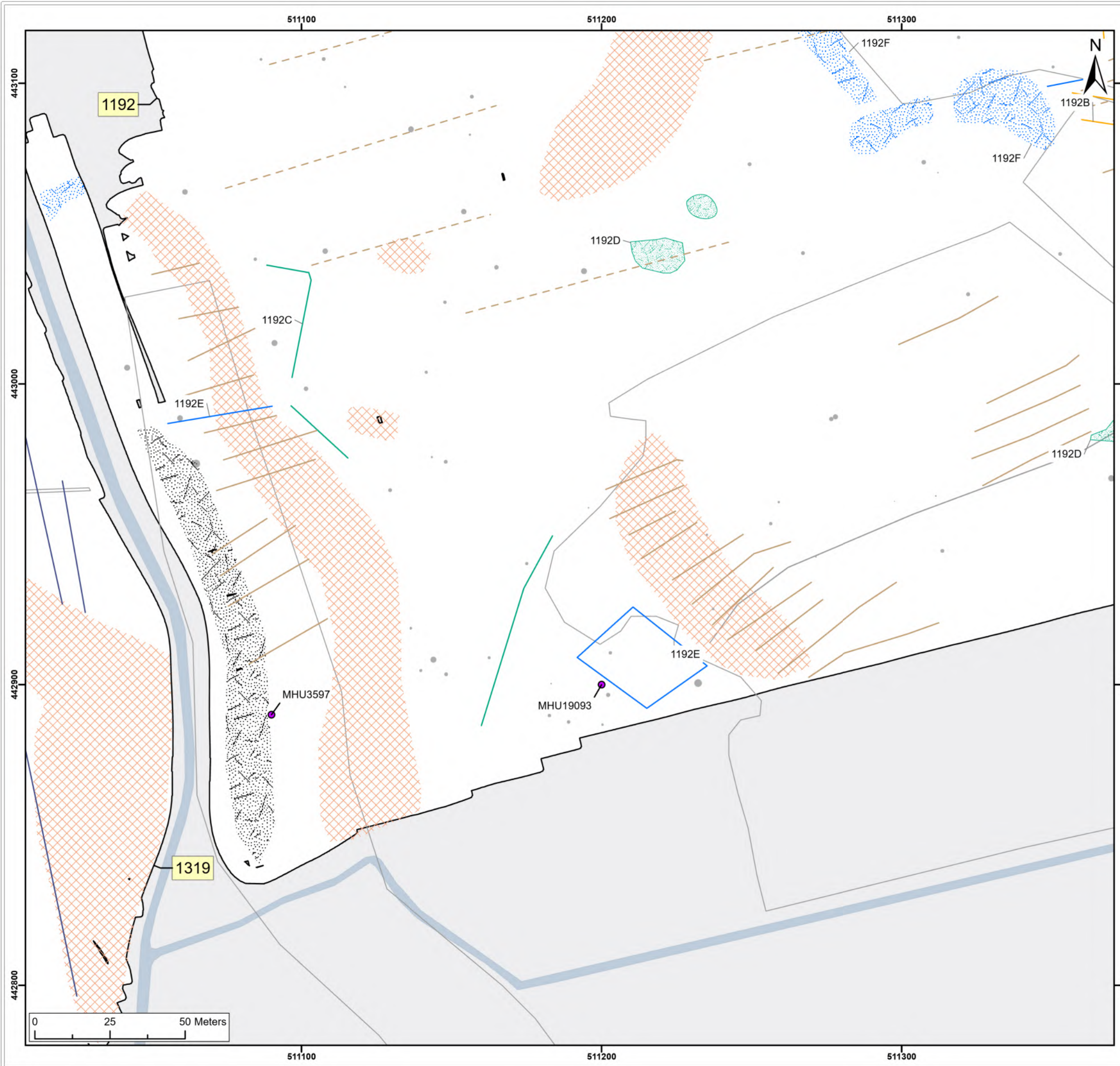
Title: Archive Interpretation: 1192

Figure:22-7-540 Drawing No: PB2340-RHD-ZZ-ZZ-DR-Z-0540

Co-ordinate system: British National Grid Page Size: A3 Scale: 1:1,250

Project: Dogger Bank South Offshore Wind Farms Report: Archaeological Geophysical Survey Report





Legend:

- Spread (Historic Feature)
- Spread (Unclear Origin)
- Spread (Geology/Natural)
- Spread (Magnetic Disturbance)
- Anomaly (Ferrous/Iron Spike)
- Linear Trend (Possible Archaeology)
- Linear Trend (Historic Feature)
- Linear Trend (Unclear Origin)
- Linear Trend (Agricultural, Ploughing)
- Linear Trend (Agricultural, Ridge and Furrow)
- Linear Trend (Drainage)

Historic Environment Records (events)

- Point
- Line
- Region

Historic Environment Records (monuments)

- Monument, Building, Find spot
- Monument
- Monument

NMP Mapping

- NMP Mapping

SX	P07	18/07/2024	Draft	SO	AG	JL
SUI	REV	DATE	DESCRIPTION	DRW	CHK	APR

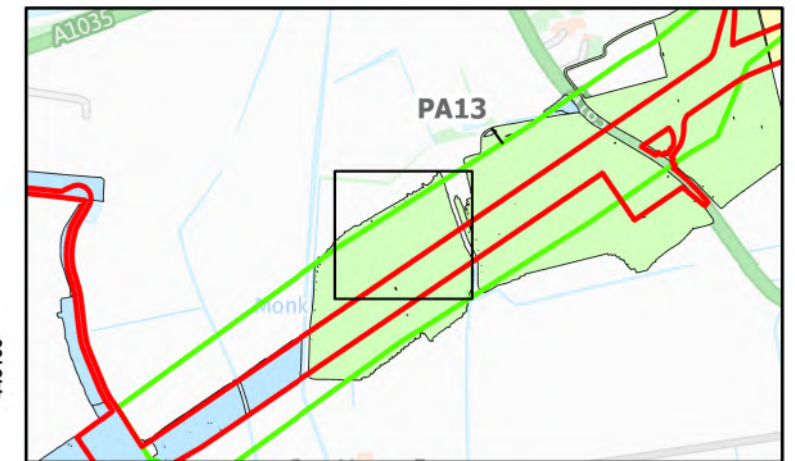
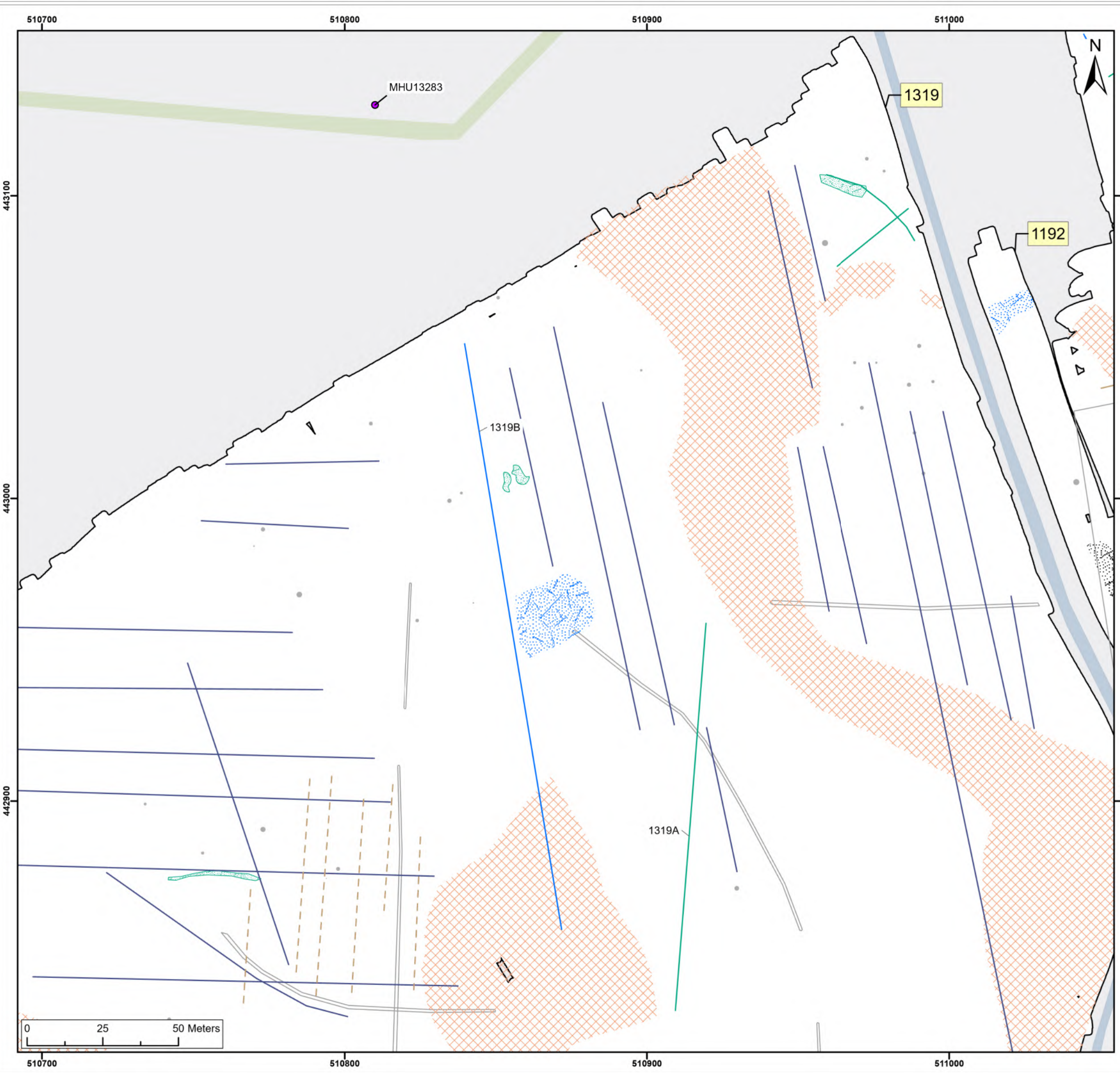
Title: Archive Interpretation: 1192

Figure:22-7-541 Drawing No: PB2340-RHD-ZZ-ZZ-DR-Z-0541

Co-ordinate system: British National Grid Page Size: A3 Scale: 1:1,250

Project: Dogger Bank South Offshore Wind Farms Report: Archaeological Geophysical Survey Report





Legend:

- Spread (Historic Feature)
- Spread (Unclear Origin)
- Spread (Geology/Natural)
- Spread (Magnetic Disturbance)
- Anomaly (Ferrous/Iron Spike)
- Linear Trend (Historic Feature)
- Linear Trend (Unclear Origin)
- Linear Trend (Agricultural, Ploughing)
- Linear Trend (Agricultural, Ridge and Furrow)
- Linear Trend (Drainage)

Historic Environment Records (events)

- Point
- Line
- Region

Historic Environment Records (monuments)

- Monument, Building, Find spot
- Monument
- Monument

NMP Mapping

- NMP Mapping

SX	P07	18/07/2024	Draft	SO	AG	JL
SUI	REV	DATE	DESCRIPTION	DRW	CHK	APR

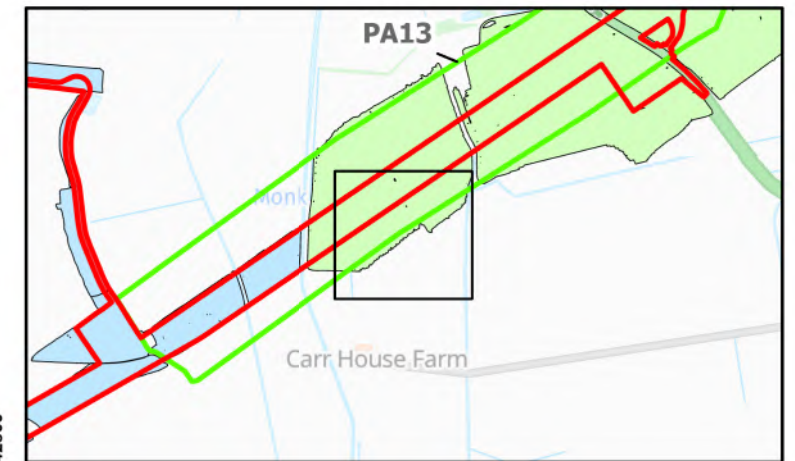
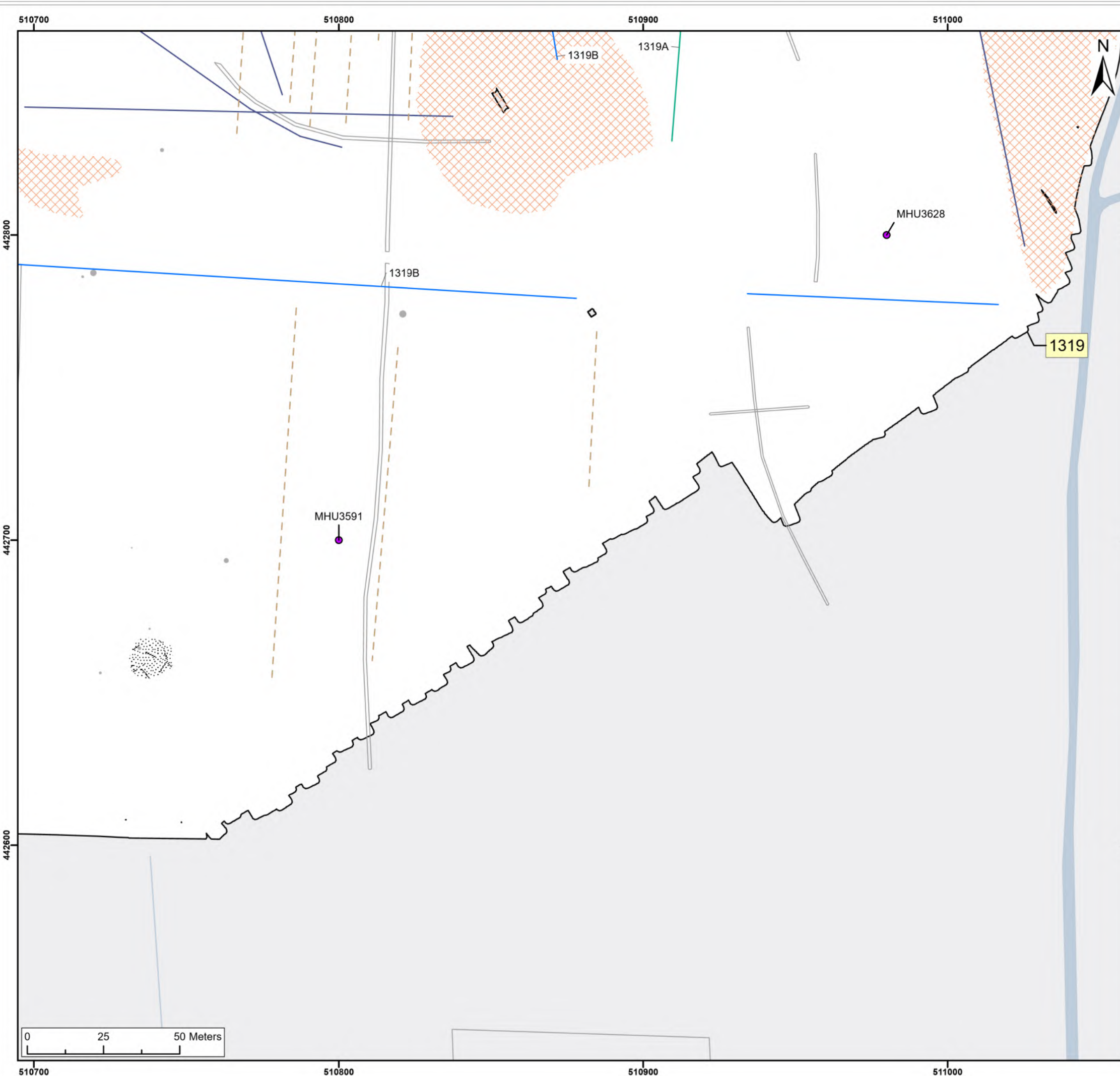
Title: Archive Interpretation: 1319

Figure:22-7-542 Drawing No: PB2340-RHD-ZZ-ZZ-DR-Z-0542

Co-ordinate system: British National Grid Page Size: A3 Scale: 1:1,250

Project: Dogger Bank South Offshore Wind Farms Report: Archaeological Geophysical Survey Report





Legend:

- Spread (Geology/Natural)
- Spread (Magnetic Disturbance)
- Anomaly (Ferrous/Iron Spike)
- Linear Trend (Historic Feature)
- Linear Trend (Unclear Origin)
- Linear Trend (Agricultural, Ploughing)
- Linear Trend (Drainage)

Historic Environment Records (events)

- Point
- Line
- Region

Historic Environment Records (monuments)

- Monument, Building, Find spot
- Monument
- Monument

NMP Mapping

- NMP Mapping

SX	P07	18/07/2024	Draft	SO	AG	JL
SUI	REV	DATE	DESCRIPTION	DRW	CHK	APR

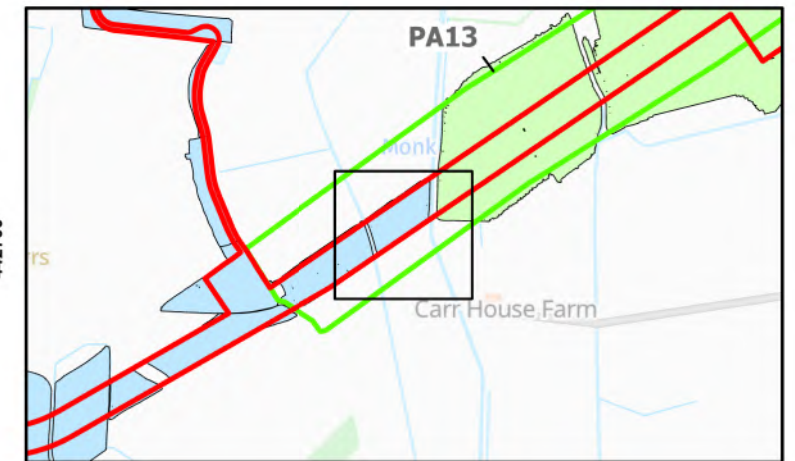
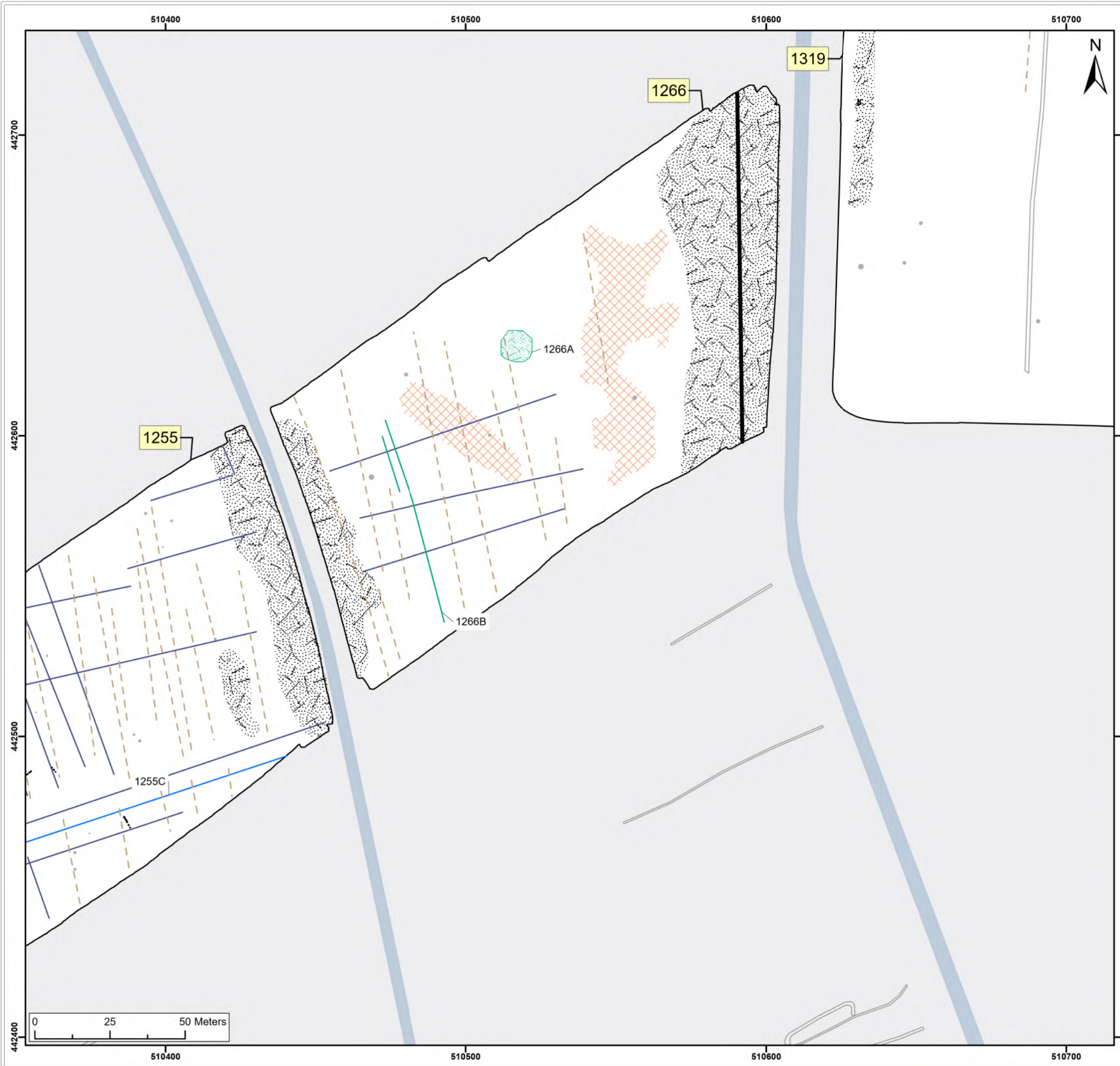
Title: Archive Interpretation: 1319

Figure:22-7-543 Drawing No: PB2340-RHD-ZZ-ZZ-DR-Z-0543

Co-ordinate system: British National Grid Page Size: A3 Scale: 1:1,250

Project: Dogger Bank South Offshore Wind Farms Report: Archaeological Geophysical Survey Report





Legend:

- Spread (Unclear Origin)
- Spread (Geology/Natural)
- Spread (Magnetic Disturbance)
- Anomaly (Ferrous/Iron Spike)
- Linear Trend (Historic Feature)
- Linear Trend (Unclear Origin)
- Linear Trend (Agricultural, Ploughing)
- Linear Trend (Drainage)
- Linear Trend (Service)

Historic Environment Records (events)

- Point
- Line
- Region

Historic Environment Records (monuments)

- Monument, Building, Find spot
- Monument
- Monument

NMP Mapping

- NMP Mapping

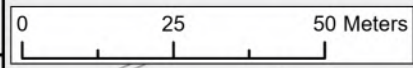
SX	P07	18/07/2024	Draft		SO	AG	JL
SUI	REV	DATE	DESCRIPTION		DRW	CHK	APR

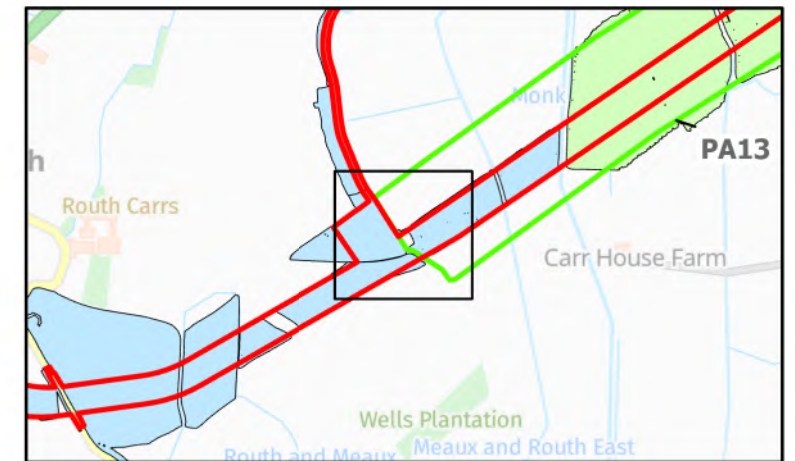
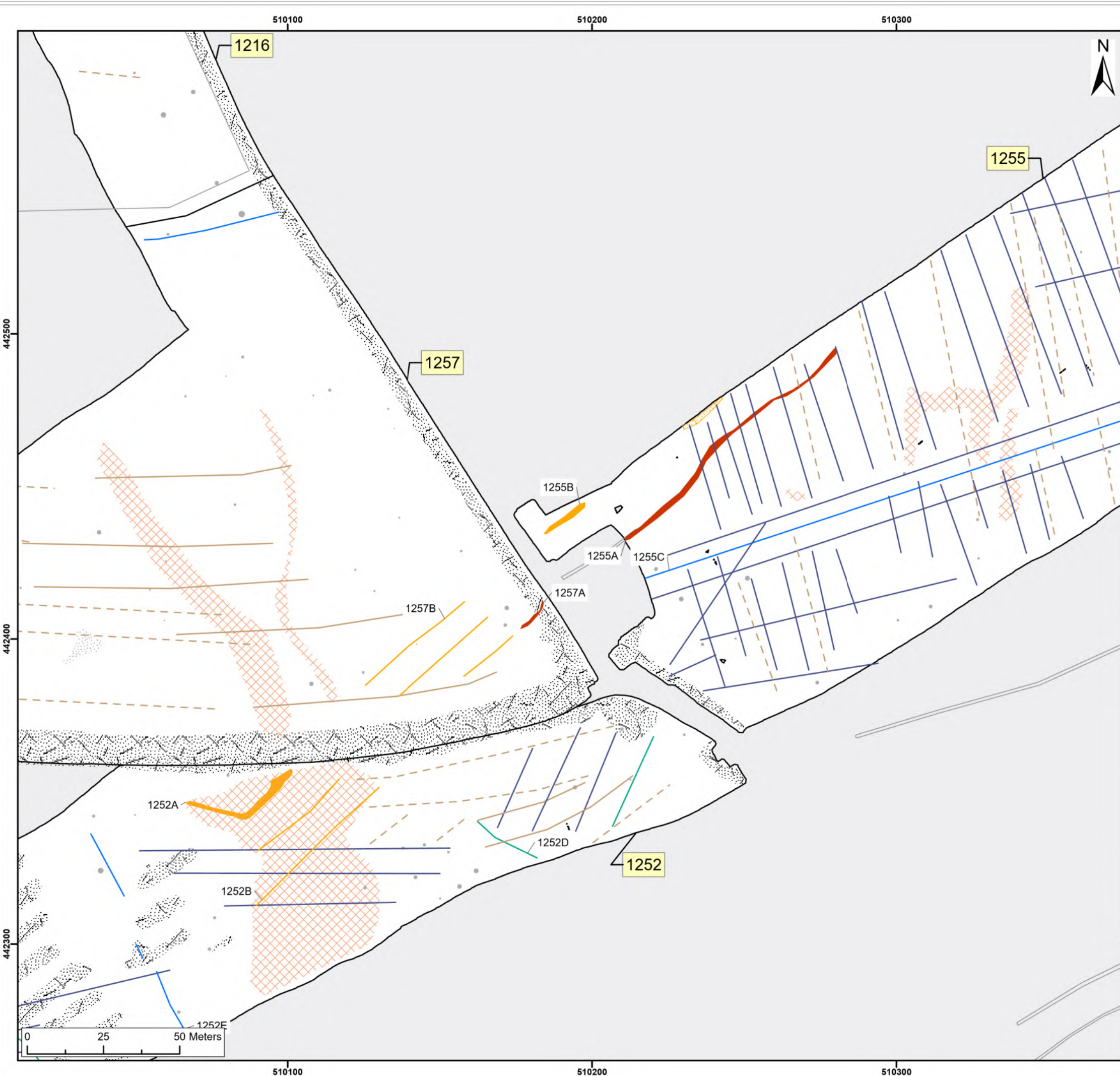
Title: Archive Interpretation:
1319, 1266

Figure:22-7-545 Drawing No: PB2340-RHD-ZZ-ZZ-DR-Z-0545

Co-ordinate system: British National Grid	Page Size: A3	Scale: 1:1,250
--	------------------	-------------------

Project: Dogger Bank South Offshore Wind Farms	Report: Archaeological Geophysical Survey Report
--	--





Legend:

- Anomaly (Probable Archaeology)
- Anomaly (Possible Archaeology)
- Spread (Possible Archaeology)
- Spread (Geology/Natural)
- Spread (Magnetic Disturbance)
- Anomaly (Ferrous/Iron Spike)
- Spread (Ferrous/Iron Spike)
- Linear Trend (Possible Archaeology)
- Linear Trend (Historic Feature)
- Linear Trend (Unclear Origin)
- Linear Trend (Agricultural, Ploughing)
- Linear Trend (Agricultural, Ridge and Furrow)
- Linear Trend (Drainage)

Historic Environment Records (events)

- Point
- Line
- Region

Historic Environment Records (monuments)

- Monument, Building, Find spot
- Monument
- Monument

NMP Mapping

- NMP Mapping

SX	P07	18/07/2024	Draft	SO	AG	JL
SUI	REV	DATE	DESCRIPTION	DRW	CHK	APR

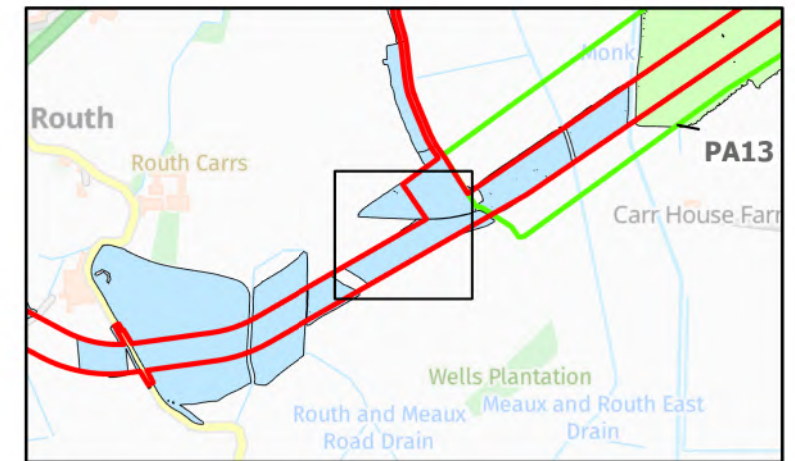
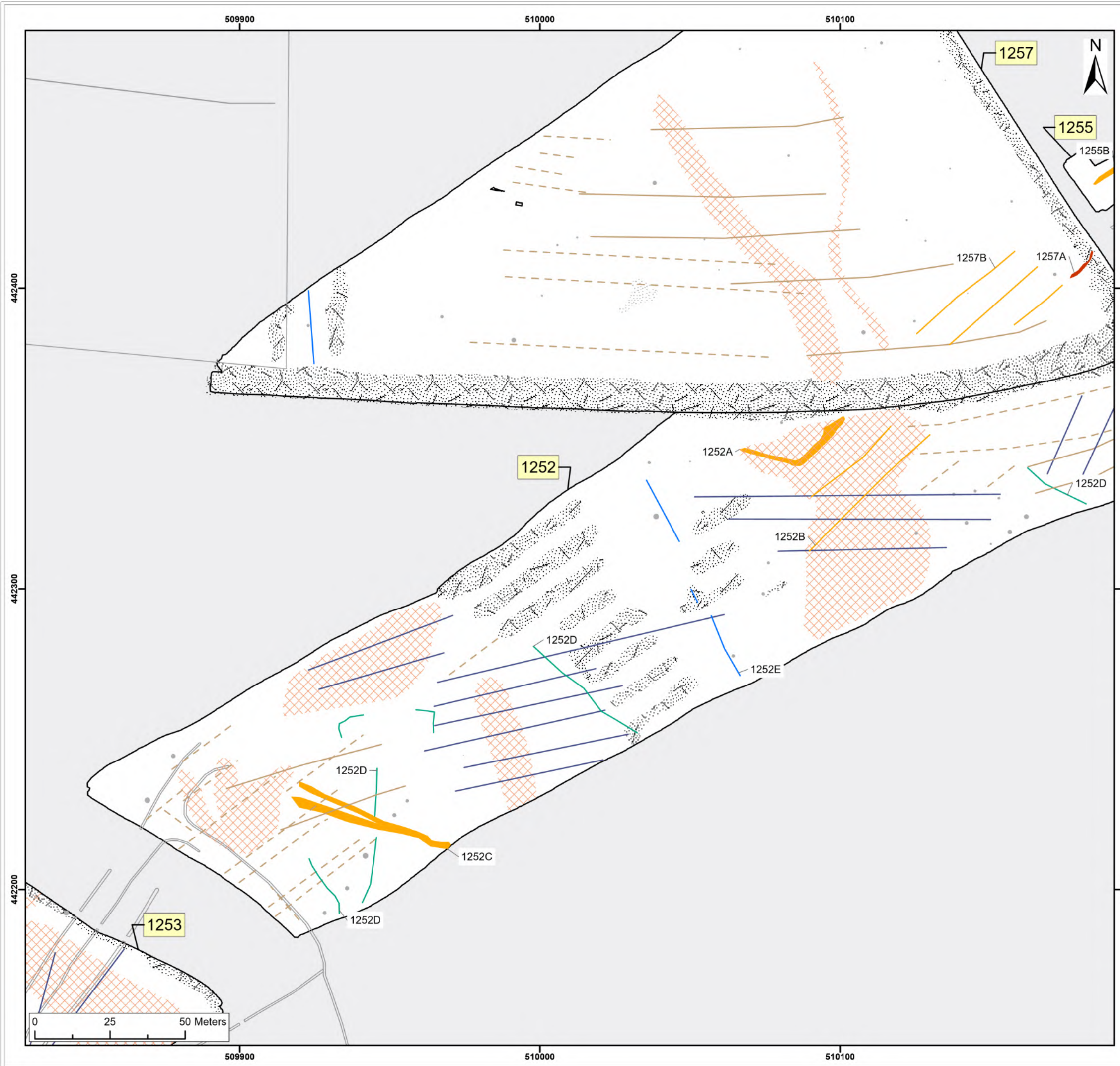
Title: Archive Interpretation:
1255, 1257, 1252

Figure: 22-7-546 Drawing No: PB2340-RHD-ZZ-ZZ-DR-Z-0546

Co-ordinate system: British National Grid Page Size: A3 Scale: 1:1,250

Project: Dogger Bank South Offshore Wind Farms Report: Archaeological Geophysical Survey Report





Legend:

- Anomaly (Probable Archaeology)
- Anomaly (Possible Archaeology)
- ▨ Spread (Geology/Natural)
- ▨ Spread (Magnetic Disturbance)
- Anomaly (Ferrous/Iron Spike)
- ▨ Spread (Ferrous/Iron Spike)
- Linear Trend (Possible Archaeology)
- Linear Trend (Historic Feature)
- Linear Trend (Unclear Origin)
- Linear Trend (Agricultural, Ploughing)
- Linear Trend (Agricultural, Ridge and Furrow)
- Linear Trend (Drainage)

Historic Environment Records (events)

- ▲ Point
- Line
- Region

Historic Environment Records (monuments)

- Monument, Building, Find spot
- Monument
- Monument

NMP Mapping

- NMP Mapping

SX	P07	18/07/2024	Draft	SO	AG	JL
SUI	REV	DATE	DESCRIPTION	DRW	CHK	APR

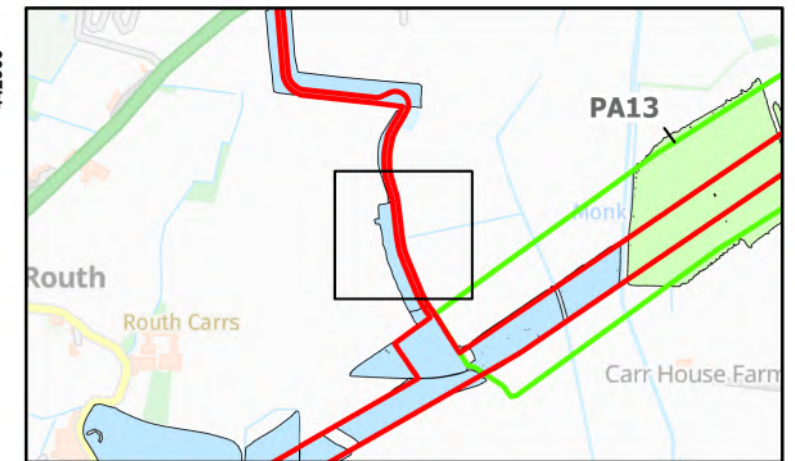
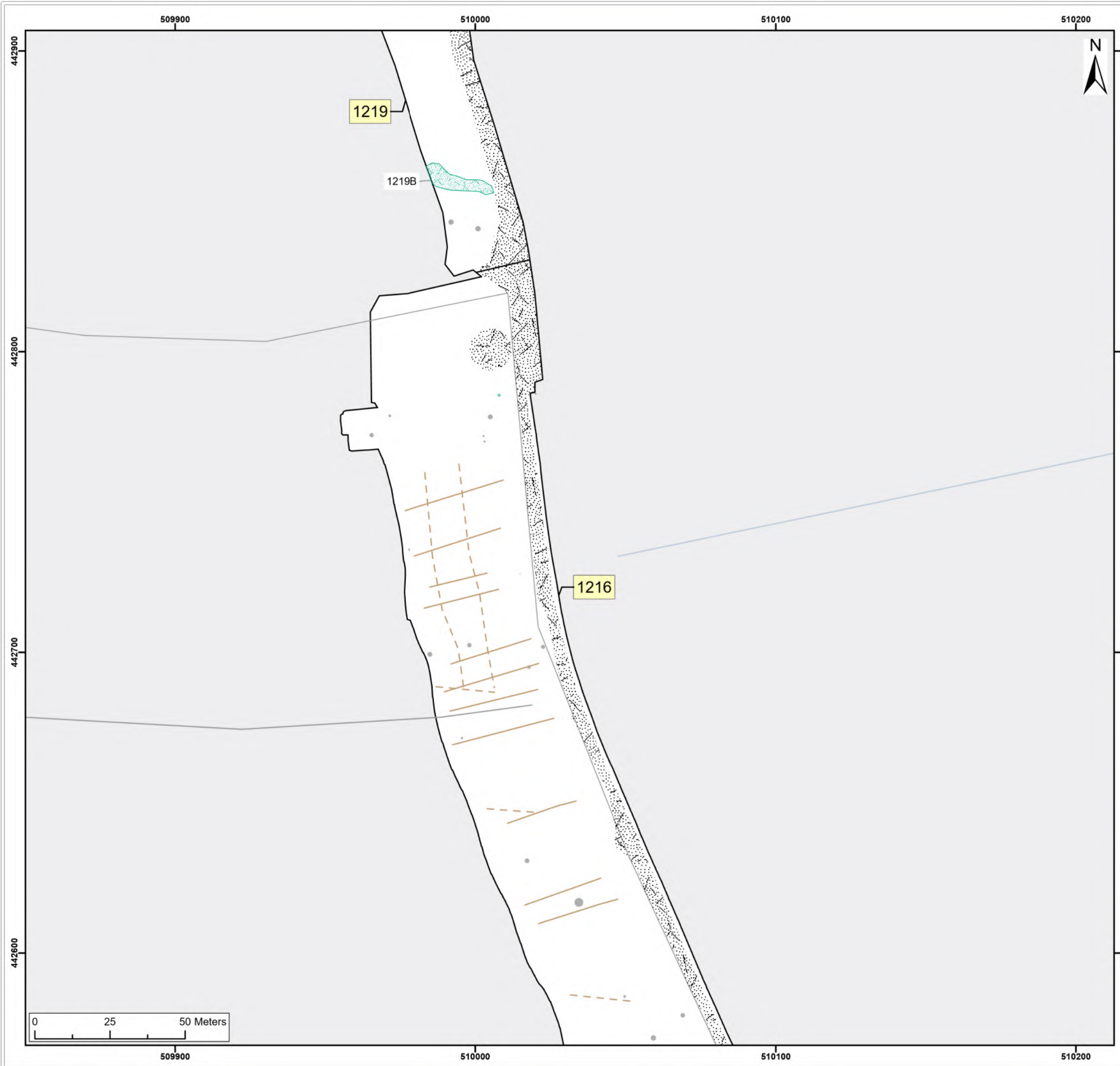
Title: Archive Interpretation:
1255, 1257, 1252

Figure: 22-7-547 Drawing No: PB2340-RHD-ZZ-ZZ-DR-Z-0547

Co-ordinate system: British National Grid Page Size: A3 Scale: 1:1,250

Project: Dogger Bank South Offshore Wind Farms Report: Archaeological Geophysical Survey Report





Legend:

- Spread (Unclear Origin)
- Spread (Magnetic Disturbance)
- Anomaly (Ferrous/Iron Spike)
- Linear Trend (Agricultural, Ploughing)
- Linear Trend (Agricultural, Ridge and Furrow)

Historic Environment Records (events)

- Point
- Line
- Region

Historic Environment Records (monuments)

- Monument, Building, Find spot
- Monument
- Monument

NMP Mapping

- NMP Mapping

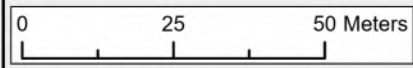
SX	P07	18/07/2024	Draft	SO	AG	JL
SUI	REV	DATE	DESCRIPTION	DRW	CHK	APR

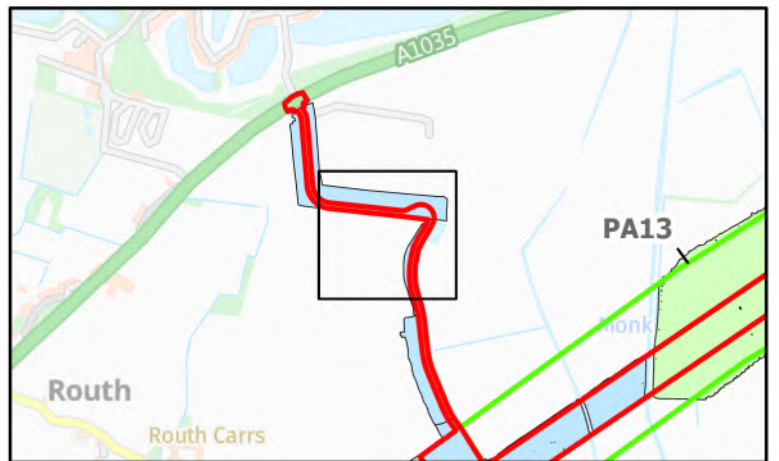
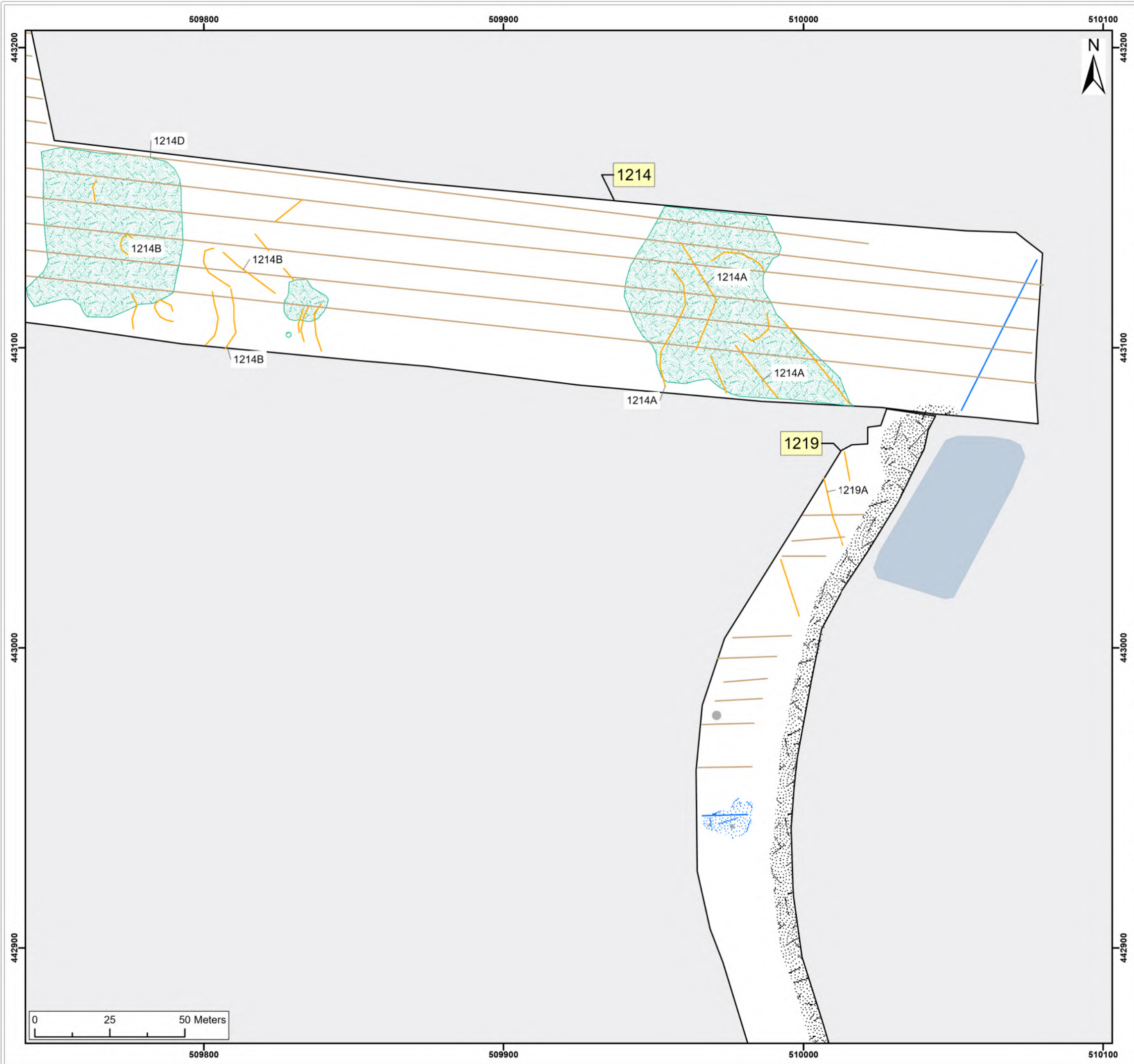
Title: Archive Interpretation: 1216

Figure:22-7-548 Drawing No: PB2340-RHD-ZZ-ZZ-DR-Z-0548

Co-ordinate system: British National Grid	Page Size: A3	Scale: 1:1,250
--	------------------	-------------------

Project: Dogger Bank South Offshore Wind Farms	Report: Archaeological Geophysical Survey Report
--	--





- Legend:**
- Spread (Historic Feature)
 - Spread (Unclear Origin)
 - Spread (Magnetic Disturbance)
 - Anomaly (Ferrous/Iron Spike)
 - Linear Trend (Possible Archaeology)
 - Linear Trend (Historic Feature)
 - Linear Trend (Agricultural, Ridge and Furrow)
- Historic Environment Records (events)**
- ▲ Point
 - Line
 - Region
- Historic Environment Records (monuments)**
- Monument, Building, Find spot
 - Monument
 - Monument

SX	P07	18/07/2024	Draft	SO	AG	JL
SUI	REV	DATE	DESCRIPTION	DRW	CHK	APR

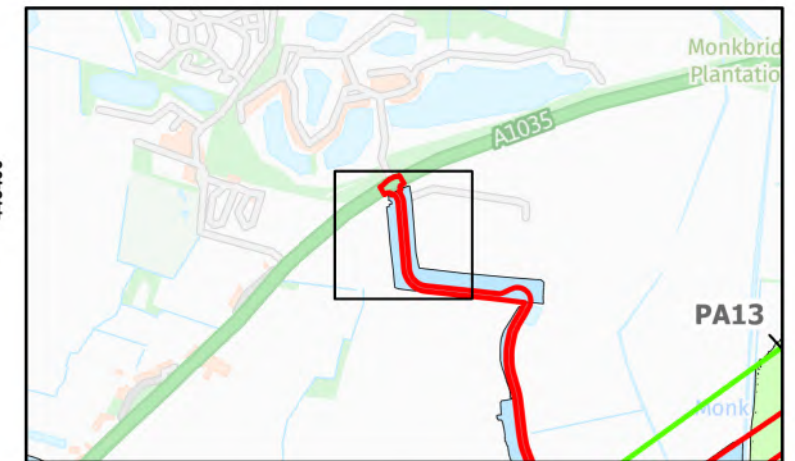
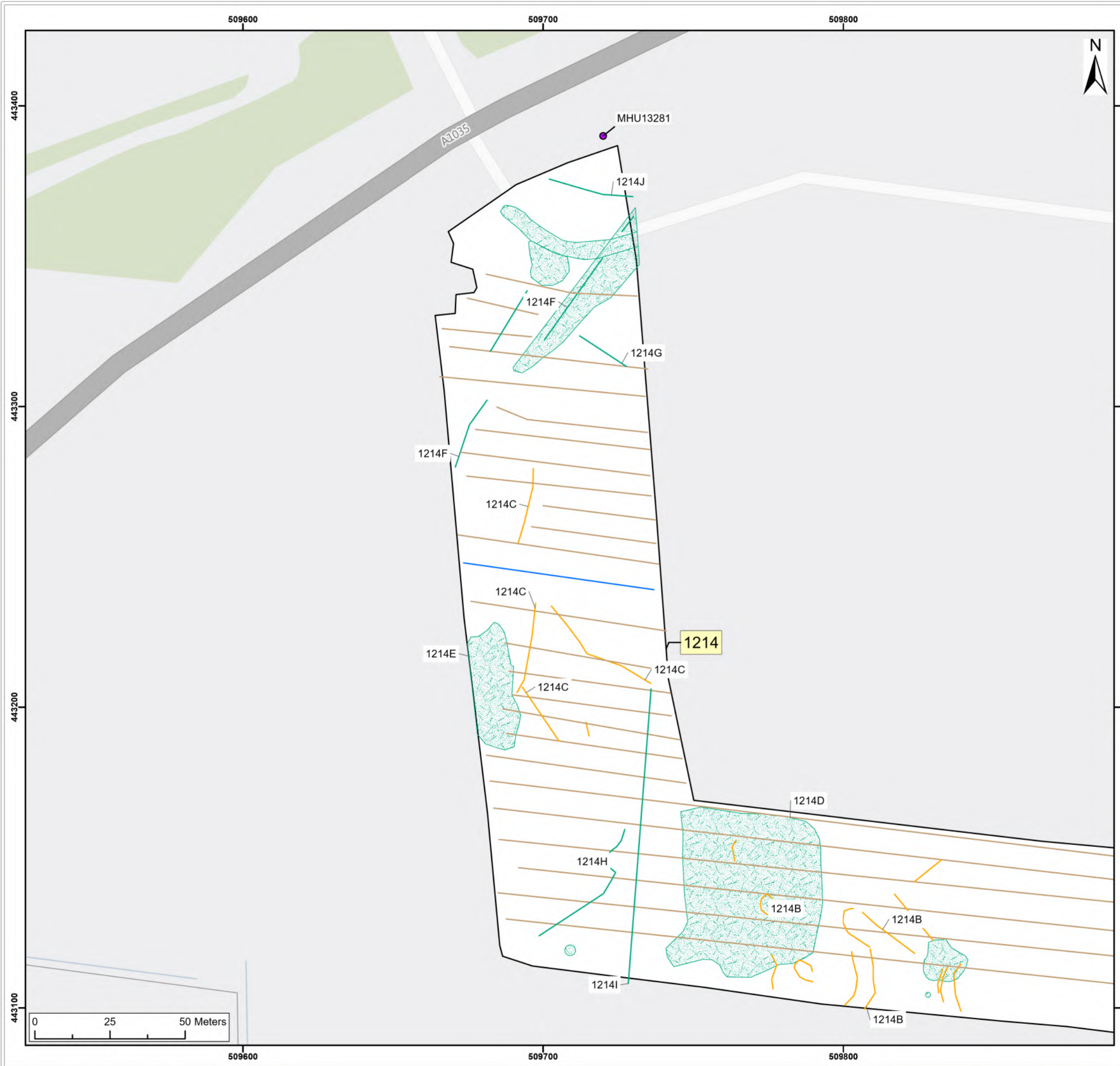
Title: Archive Interpretation:
1214, 1219

Figure:22-7-549 Drawing No: PB2340-RHD-ZZ-ZZ-DR-Z-0549

Co-ordinate system: British National Grid	Page Size: A3	Scale: 1:1,250
--	------------------	-------------------

Project: Dogger Bank South Offshore Wind Farms	Report: Archaeological Geophysical Survey Report
--	--





Legend:

- Spread (Unclear Origin)
- Linear Trend (Possible Archaeology)
- Linear Trend (Historic Feature)
- Linear Trend (Unclear Origin)
- Linear Trend (Agricultural, Ridge and Furrow)

Historic Environment Records (events)

- Point
- Line
- Region

Historic Environment Records (monuments)

- Monument, Building, Find spot
- Monument
- Monument

NMP Mapping

- NMP Mapping

SX	P07	18/07/2024	Draft		SO	AG	JL
SUI	REV	DATE	DESCRIPTION		DRW	CHK	APR

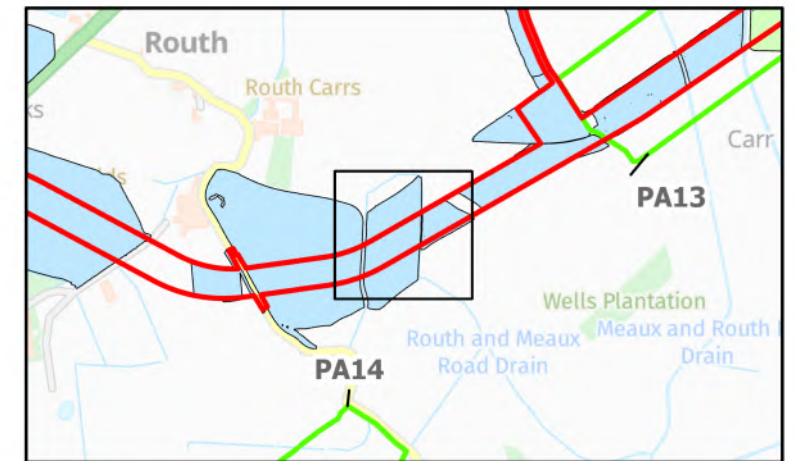
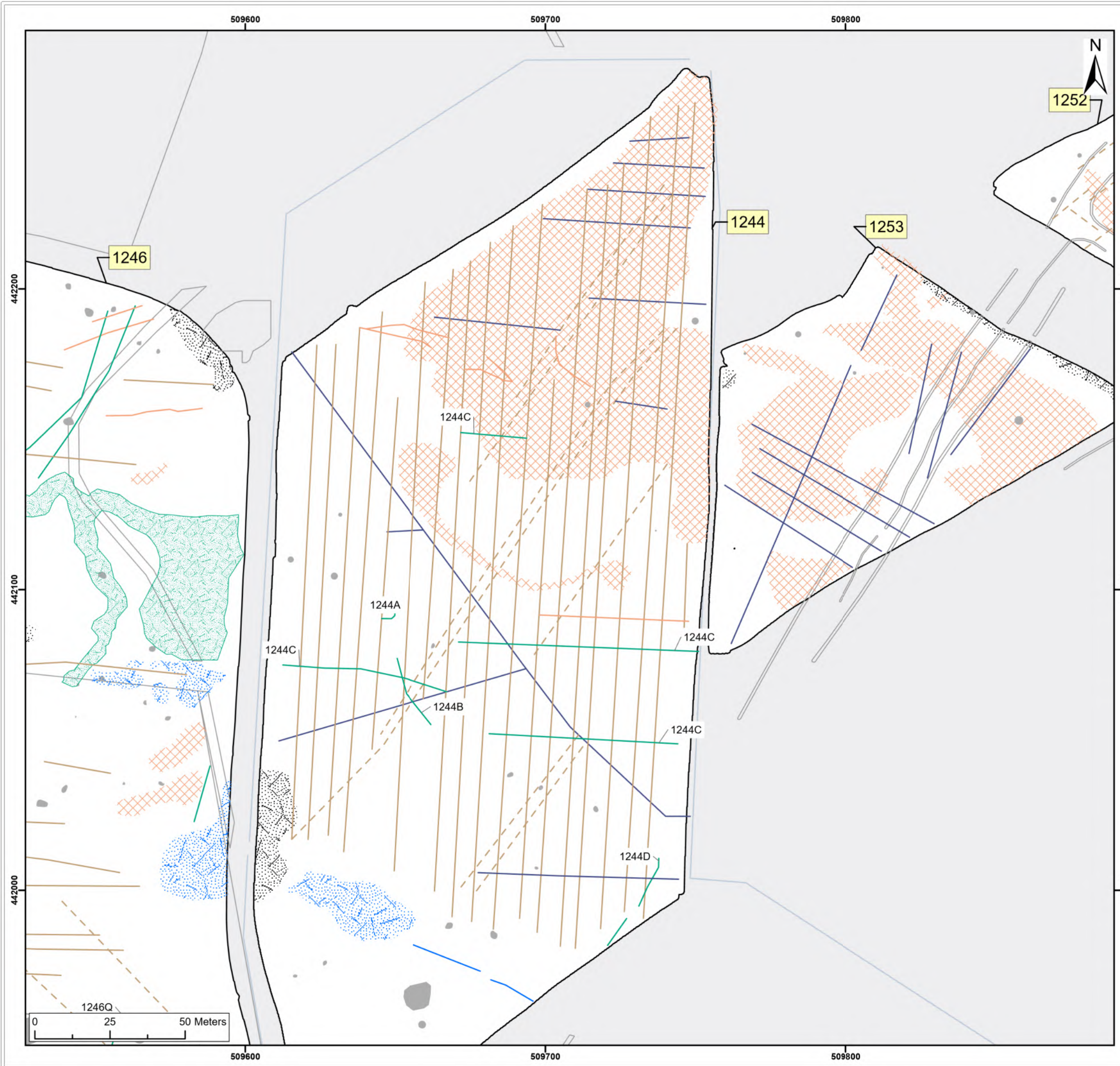
Title: Archive Interpretation: 1214

Figure: 22-7-550 Drawing No: PB2340-RHD-ZZ-ZZ-DR-Z-0550

Co-ordinate system: British National Grid Page Size: A3 Scale: 1:1,250

Project: Dogger Bank South Offshore Wind Farms Report: Archaeological Geophysical Survey Report





Legend:

- Spread (Historic Feature)
- Spread (Unclear Origin)
- Spread (Geology/Natural)
- Spread (Magnetic Disturbance)
- Anomaly (Ferrous/Iron Spike)
- Linear Trend (Historic Feature)
- Linear Trend (Unclear Origin)
- Linear Trend (Agricultural, Ploughing)
- Linear Trend (Agricultural, Ridge and Furrow)
- Linear Trend (Drainage)
- Linear Trend (Geology/Natural)

Historic Environment Records (events)

- Point
- Line
- Region

Historic Environment Records (monuments)

- Monument, Building, Find spot
- Monument
- Monument

NMP Mapping

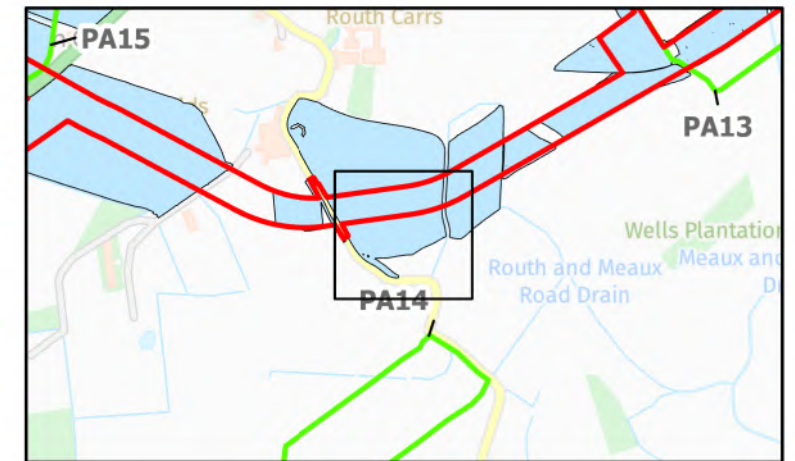
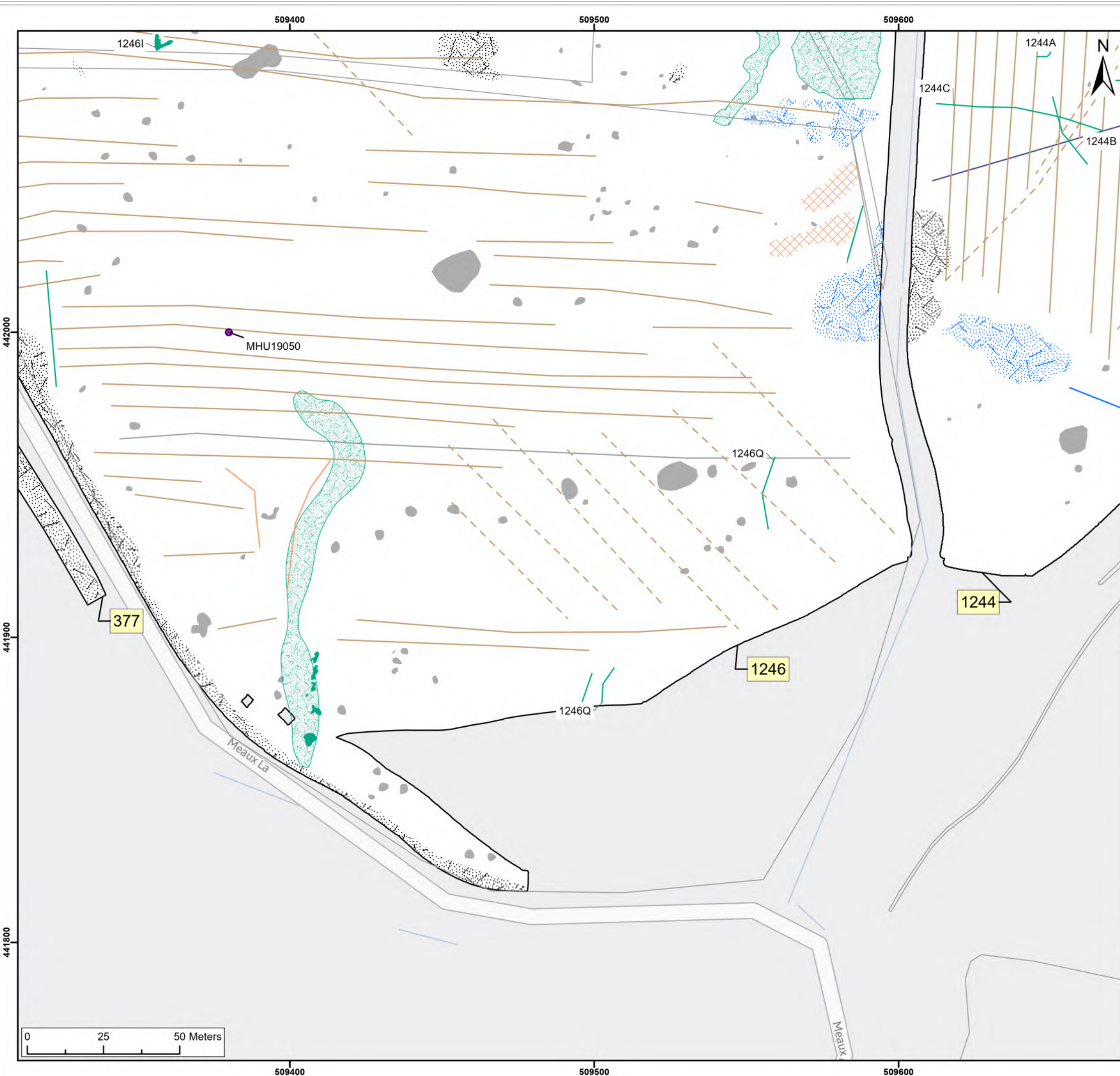
- NMP Mapping

SX	P07	18/07/2024	Draft	SO	AG	JL
SUI	REV	DATE	DESCRIPTION	DRW	CHK	APR

Title: Archive Interpretation:
1253, 1244, 1246

Figure:22-7-551	Drawing No: PB2340-RHD-ZZ-ZZ-DR-Z-0551	
Co-ordinate system: British National Grid	Page Size: A3	Scale: 1:1,250
Project: Dogger Bank South Offshore Wind Farms	Report: Archaeological Geophysical Survey Report	





- Legend:**
- Spread (Historic Feature)
 - Anomaly (Unclear Origin)
 - Spread (Unclear Origin)
 - ▨ Spread (Geology/Natural)
 - Spread (Magnetic Disturbance)
 - Anomaly (Ferrous/Iron Spike)
 - Linear Trend (Historic Feature)
 - Linear Trend (Unclear Origin)
 - - - Linear Trend (Agricultural, Ploughing)
 - Linear Trend (Agricultural, Ridge and Furrow)
 - Linear Trend (Drainage)
 - Linear Trend (Geology/Natural)
- Historic Environment Records (events)**
- ▲ Point
 - Line
 - Region
- Historic Environment Records (monuments)**
- Monument, Building, Find spot
 - Monument
 - Monument
- NMP Mapping**
- NMP Mapping

SX	P07	18/07/2024	Draft	SO	AG	JL
SUI	REV	DATE	DESCRIPTION	DRW	CHK	APR

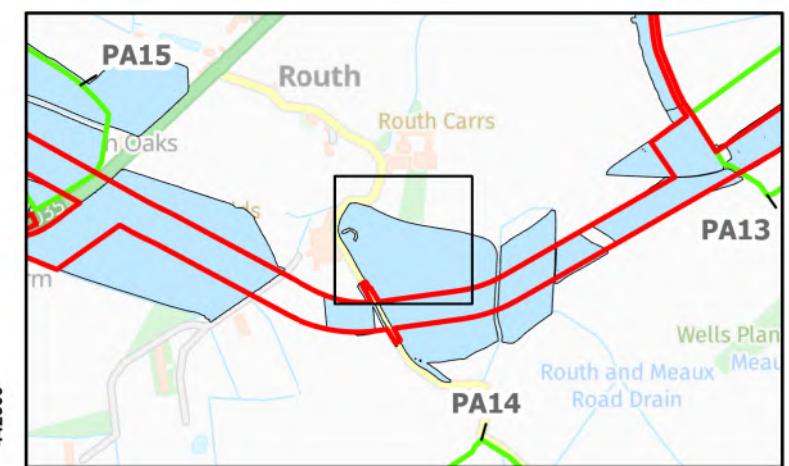
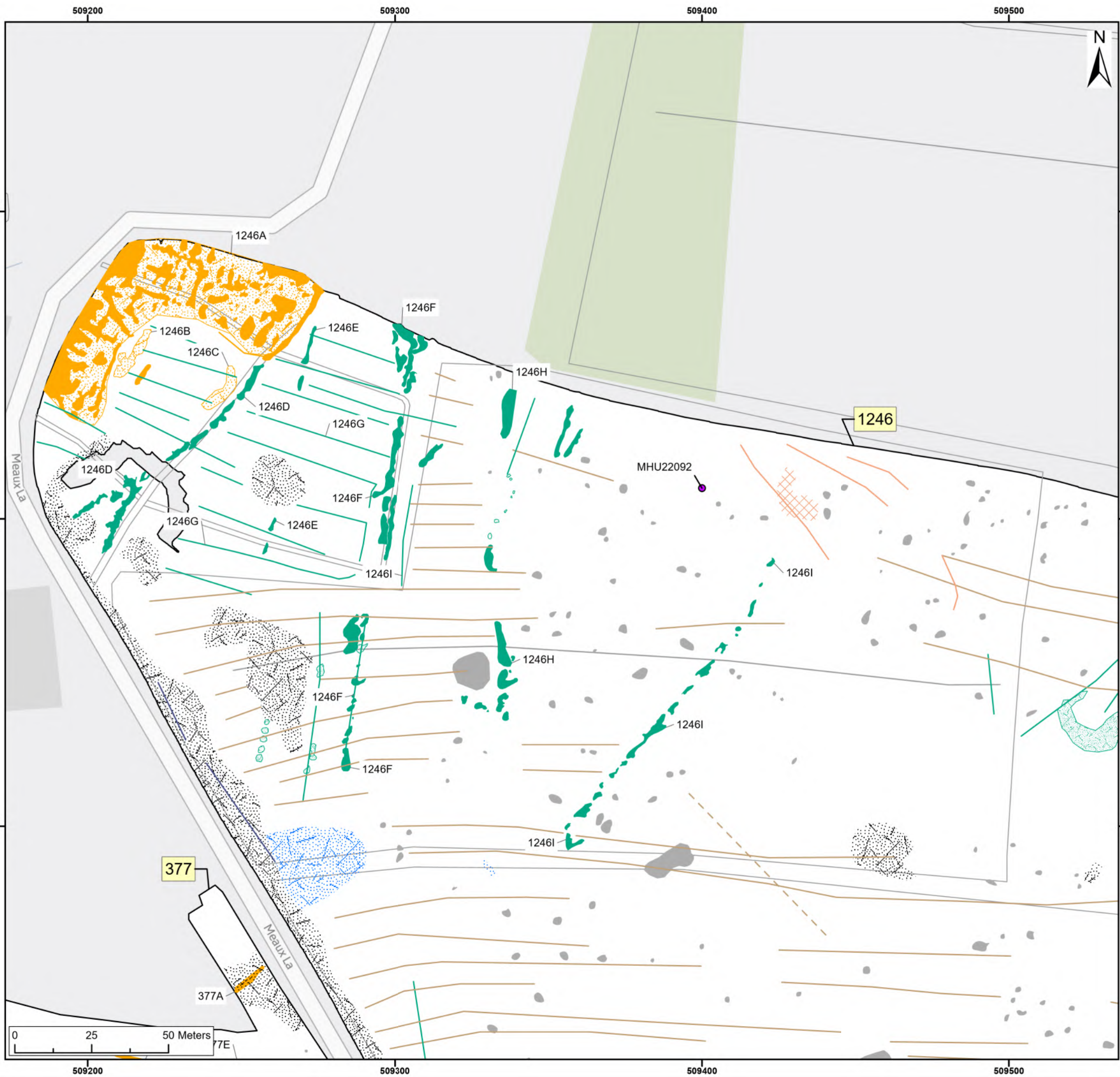
Title: Archive Interpretation: 1244, 1246

Figure:22-7-552 Drawing No: PB2340-RHD-ZZ-ZZ-DR-Z-0552

Co-ordinate system: British National Grid Page Size: A3 Scale: 1:1,250

Project: Dogger Bank South Offshore Wind Farms Report: Archaeological Geophysical Survey Report





Legend:

- Anomaly (Possible Archaeology)
- Spread (Possible Archaeology)
- Spread (Historic Feature)
- Anomaly (Unclear Origin)
- Spread (Unclear Origin)
- Spread (Geology/Natural)
- Spread (Magnetic Disturbance)
- Anomaly (Ferrous/Iron Spike)
- Linear Trend (Possible Archaeology)
- Linear Trend (Unclear Origin)
- Linear Trend (Agricultural, Ploughing)
- Linear Trend (Agricultural, Ridge and Furrow)
- Linear Trend (Drainage)
- Linear Trend (Geology/Natural)

Historic Environment Records (events)

- Point
- Line
- Region

Historic Environment Records (monuments)

- Monument, Building, Find spot
- Monument
- Monument

NMP Mapping

- NMP Mapping

SX	P07	18/07/2024	Draft	SO	AG	JL
SUI	REV	DATE	DESCRIPTION	DRW	CHK	APR

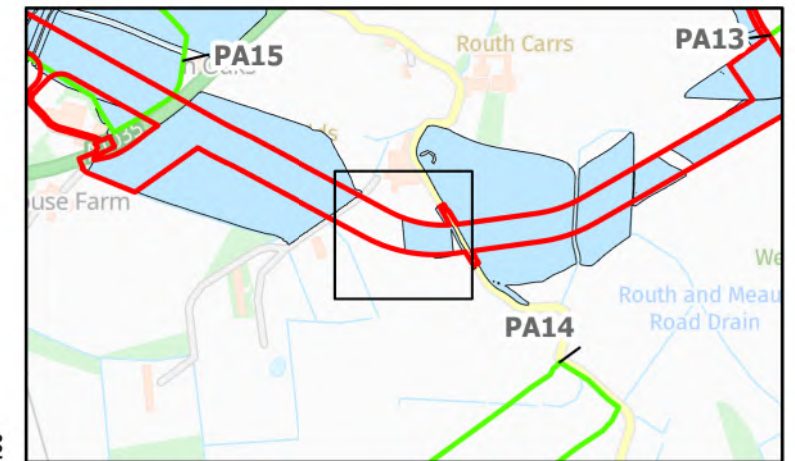
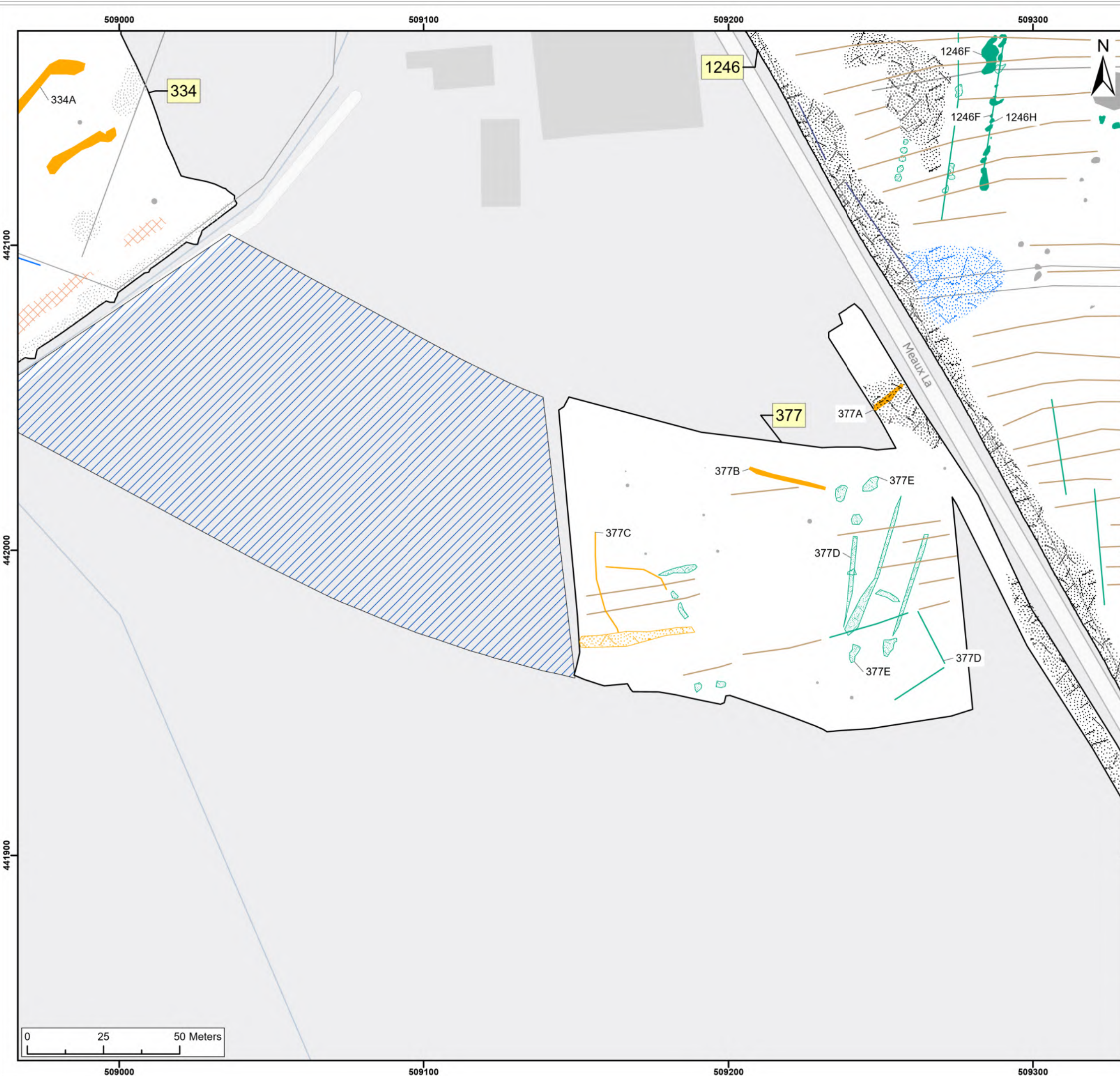
Title: Archive Interpretation: 1246

Figure: 22-7-553 Drawing No: PB2340-RHD-ZZ-ZZ-DR-Z-0553

Co-ordinate system: British National Grid	Page Size: A3	Scale: 1:1,250
--	------------------	-------------------

Project: Dogger Bank South Offshore Wind Farms	Report: Archaeological Geophysical Survey Report
--	--





Legend:

- Outstanding
- Anomaly (Possible Archaeology)
- Spread (Possible Archaeology)
- Spread (Historic Feature)
- Anomaly (Unclear Origin)
- Spread (Unclear Origin)
- Spread (Geology/Natural)
- Spread (Magnetic Disturbance)
- Anomaly (Ferrous/Iron Spike)
- Spread (Ferrous/Iron Spike)
- Linear Trend (Possible Archaeology)
- Linear Trend (Historic Feature)
- Linear Trend (Unclear Origin)
- Linear Trend (Agricultural, Ridge and Furrow)
- Linear Trend (Drainage)

Historic Environment Records (events)

- Point
- Line
- Region

Historic Environment Records (monuments)

- Monument, Building, Find spot
- Monument
- Monument

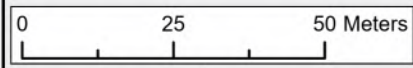
NMP Mapping

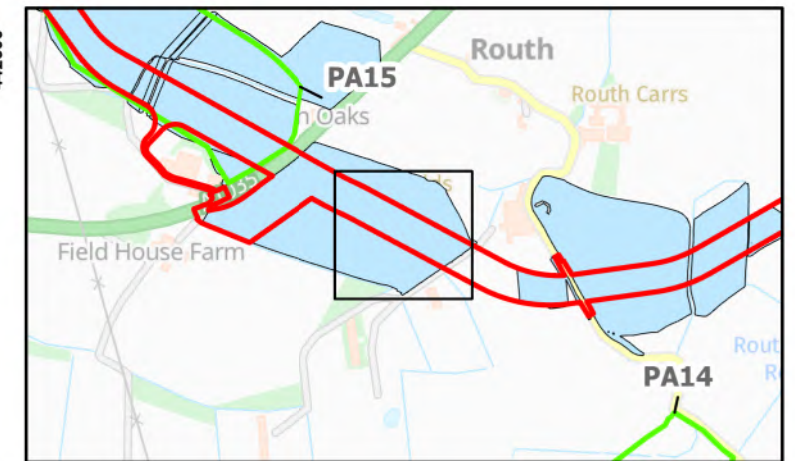
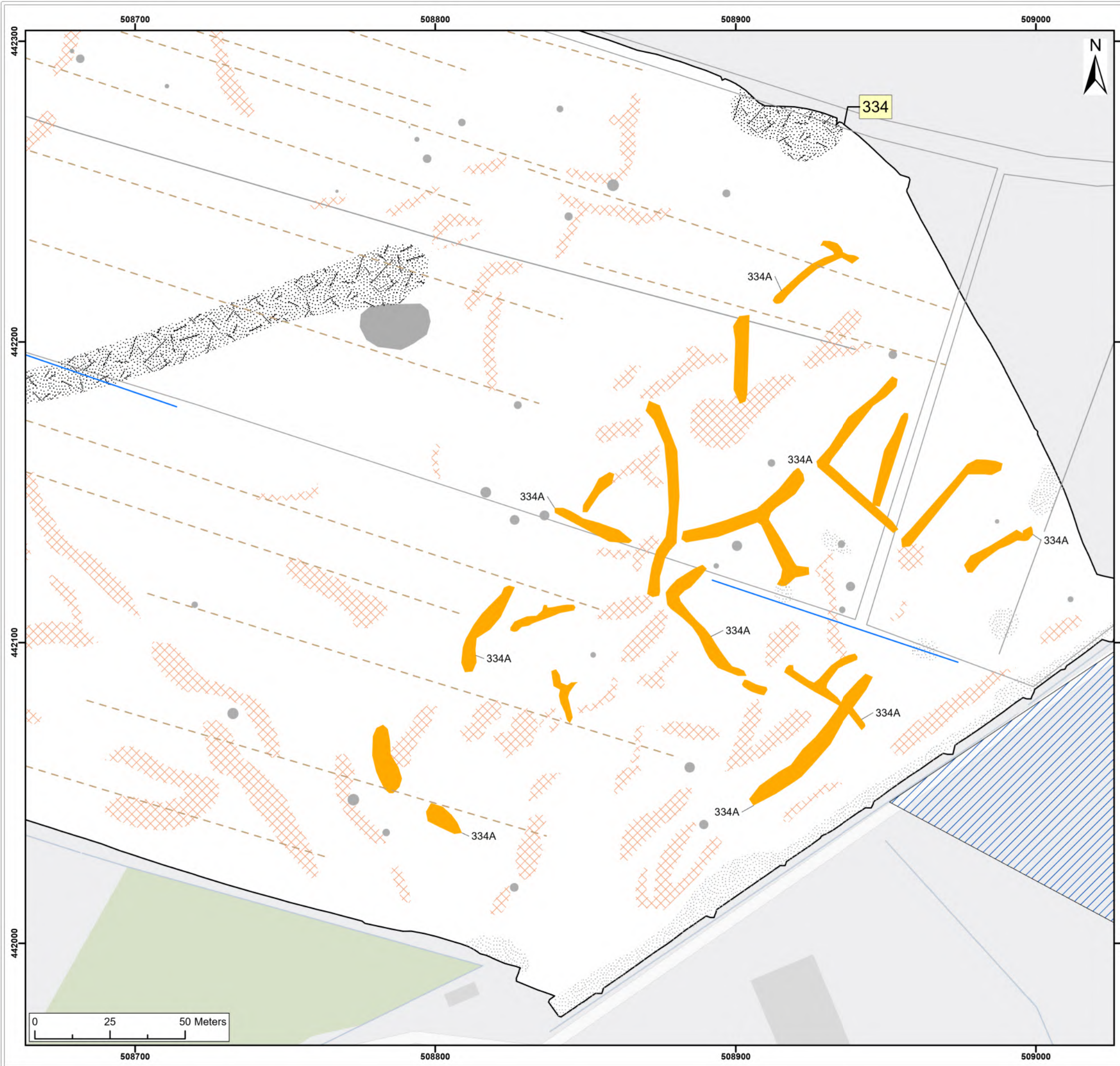
- NMP Mapping

SX	P07	18/07/2024	Draft	SO	AG	JL
SUI	REV	DATE	DESCRIPTION	DRW	CHK	APR

Title: Archive Interpretation:
1246, 377

Figure:22-7-554	Drawing No: PB2340-RHD-ZZ-ZZ-DR-Z-0554	
Co-ordinate system: British National Grid	Page Size: A3	Scale: 1:1,250
Project: Dogger Bank South Offshore Wind Farms	Report: Archaeological Geophysical Survey Report	





Legend:

- Outstanding
- Anomaly (Possible Archaeology)
- Spread (Geology/Natural)
- Spread (Magnetic Disturbance)
- Anomaly (Ferrous/Iron Spike)
- Spread (Ferrous/Iron Spike)
- Linear Trend (Historic Feature)
- Linear Trend (Agricultural, Ploughing)

Historic Environment Records (events)

- Point
- Line
- Region

Historic Environment Records (monuments)

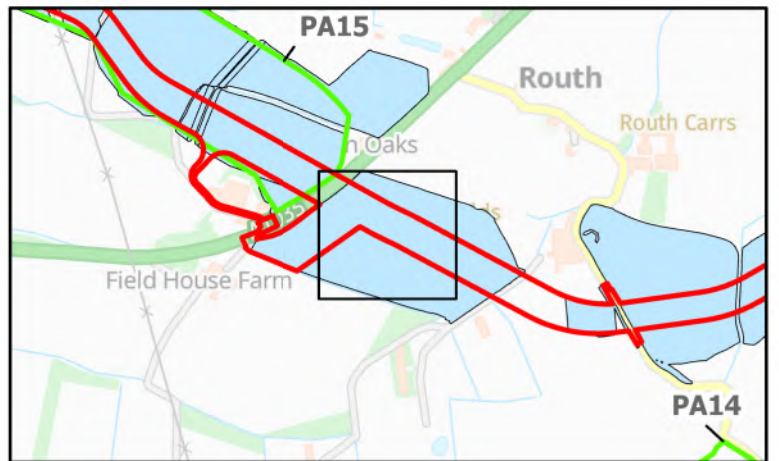
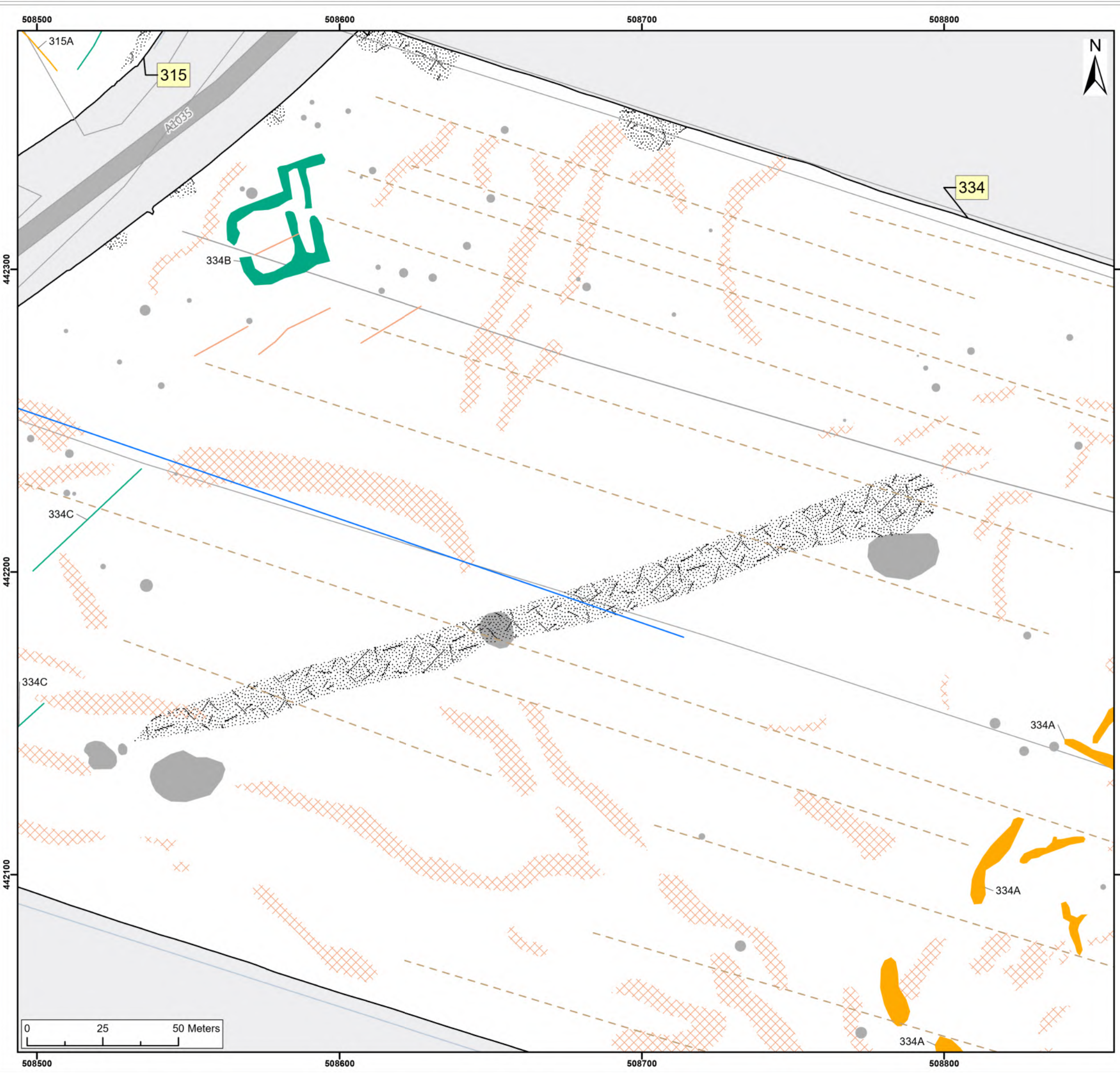
- Monument, Building, Find spot
- Monument
- Monument

NMP Mapping

- NMP Mapping

SX	P07	18/07/2024	Draft	SO	AG	JL
SUI	REV	DATE	DESCRIPTION	DRW	CHK	APR
Title: Archive Interpretation: 334						
Figure:22-7-555		Drawing No: PB2340-RHD-ZZ-ZZ-DR-Z-0555				
Co-ordinate system: British National Grid			Page Size: A3	Scale: 1:1,250		
Project: Dogger Bank South Offshore Wind Farms			Report: Archaeological Geophysical Survey Report			





Legend:

- Anomaly (Possible Archaeology)
- Anomaly (Unclear Origin)
- Spread (Geology/Natural)
- Spread (Magnetic Disturbance)
- Anomaly (Ferrous/Iron Spike)
- Linear Trend (Possible Archaeology)
- Linear Trend (Historic Feature)
- Linear Trend (Unclear Origin)
- Linear Trend (Agricultural, Ploughing)
- Linear Trend (Geology/Natural)

Historic Environment Records (events)

- Point
- Line
- Region

Historic Environment Records (monuments)

- Monument, Building, Find spot
- Monument
- Monument

NMP Mapping

- NMP Mapping

SX	P07	18/07/2024	Draft		SO	AG	JL
SUI	REV	DATE	DESCRIPTION		DRW	CHK	APR

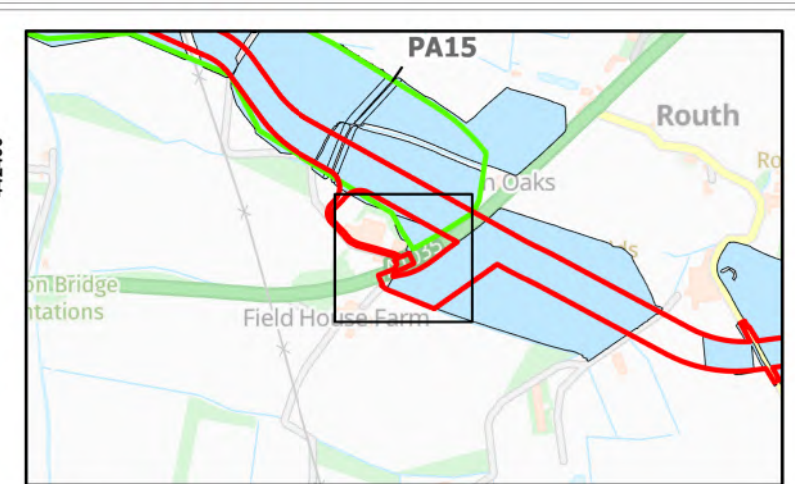
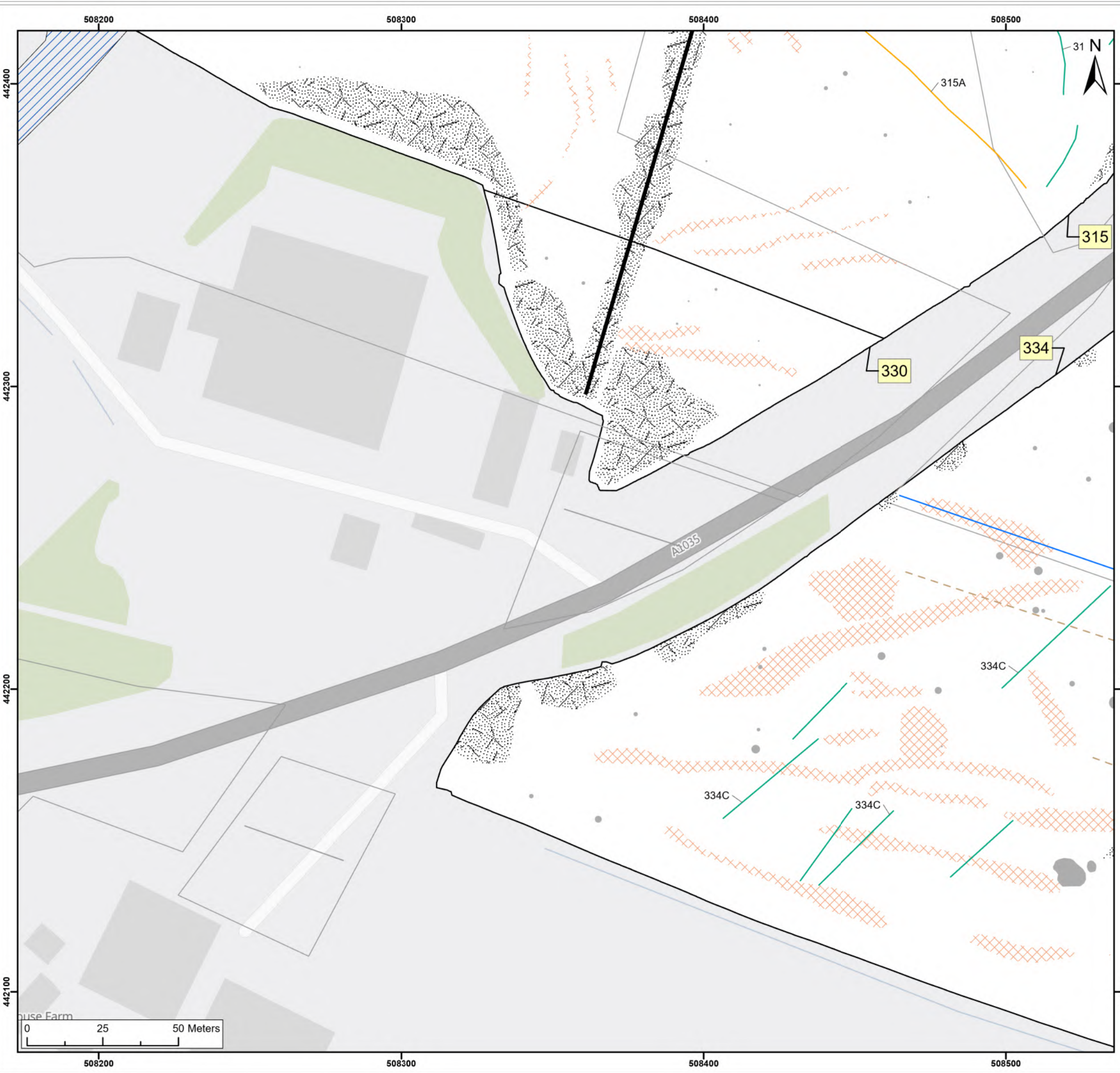
Title: Archive Interpretation: 334

Figure:22-7-556 Drawing No: PB2340-RHD-ZZ-ZZ-DR-Z-0556

Co-ordinate system: British National Grid Page Size: A3 Scale: 1:1,250

Project: Dogger Bank South Offshore Wind Farms Report: Archaeological Geophysical Survey Report





Legend:

Outstanding	Historic Environment Records (events) Point
Spread (Geology/Natural)	Historic Environment Records (events) Line
Spread (Magnetic Disturbance)	Historic Environment Records (events) Region
Anomaly (Ferrous/Iron Spike)	Historic Environment Records (monuments)
Linear Trend (Possible Archaeology)	Monument, Building, Find spot
Linear Trend (Historic Feature)	Monument
Linear Trend (Unclear Origin)	Monument
Linear Trend (Agricultural, Ploughing)	NMP Mapping
Linear Trend (Service)	NMP Mapping

SX	P07	18/07/2024	Draft	SO	AG	JL
SUI	REV	DATE	DESCRIPTION	DRW	CHK	APR

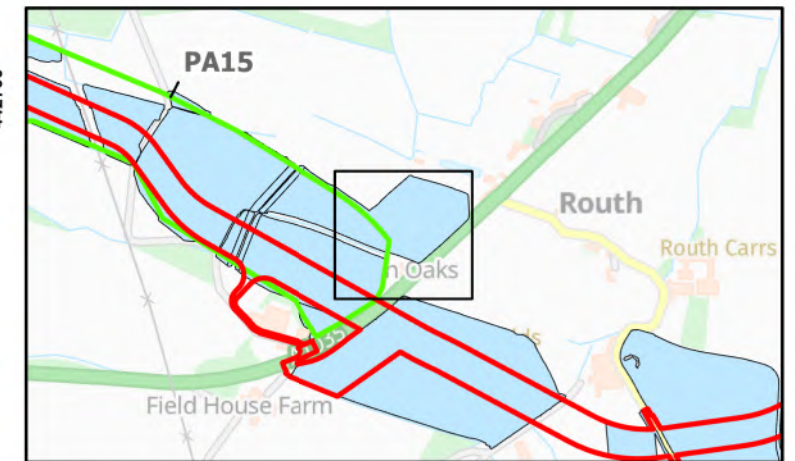
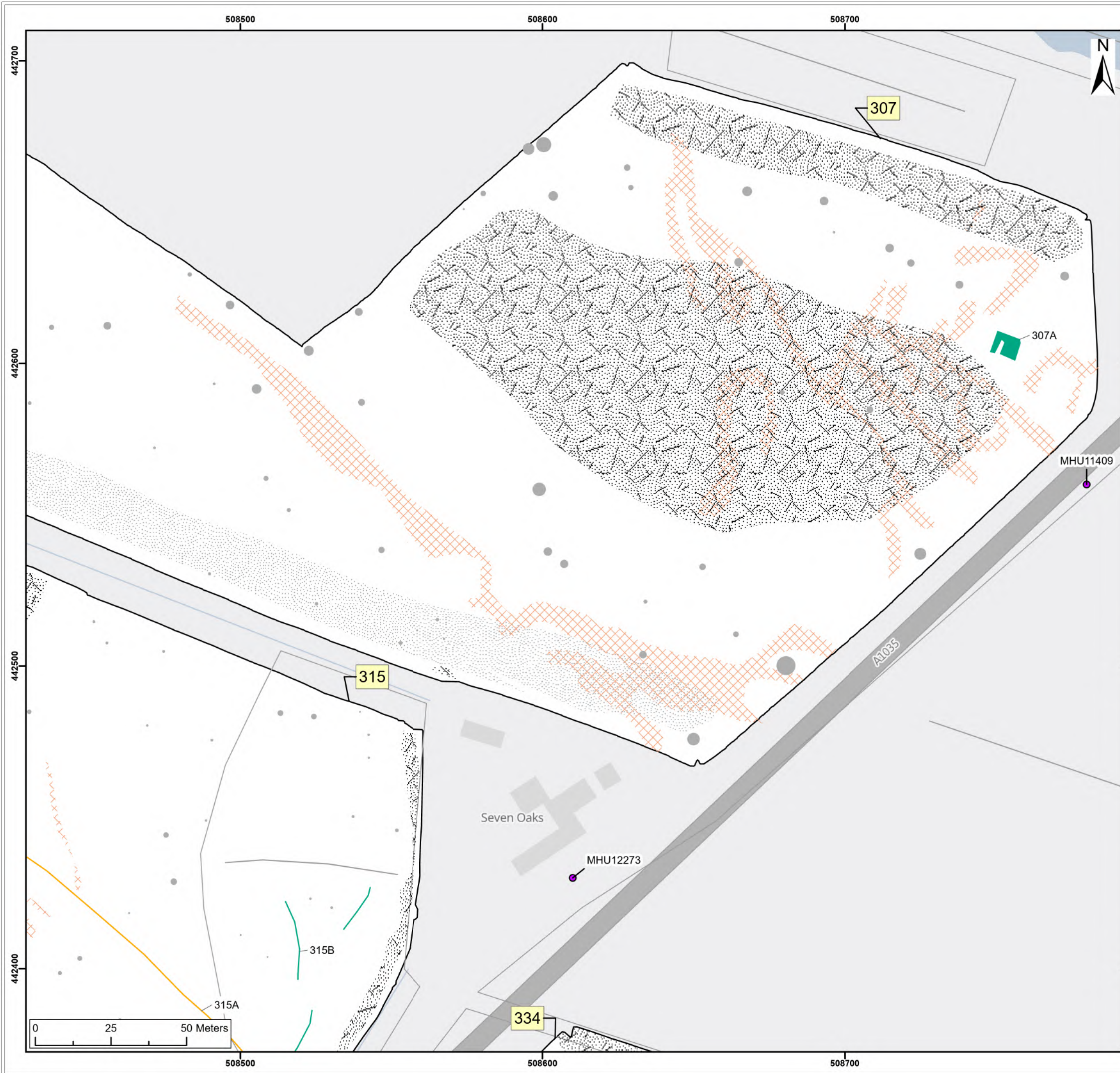
Title: Archive Interpretation:
334, 330, 315

Figure:22-7-557 Drawing No: PB2340-RHD-ZZ-ZZ-DR-Z-0557

Co-ordinate system: British National Grid	Page Size: A3	Scale: 1:1,250
--	------------------	-------------------

Project: Dogger Bank South Offshore Wind Farms	Report: Archaeological Geophysical Survey Report
--	--





Legend:

- Anomaly (Unclear Origin)
- Spread (Geology/Natural)
- Spread (Magnetic Disturbance)
- Anomaly (Ferrous/Iron Spike)
- Spread (Ferrous/Iron Spike)
- Linear Trend (Possible Archaeology)
- Linear Trend (Unclear Origin)
- Historic Environment Records (events) Point
- Historic Environment Records (events) Line
- Historic Environment Records (events) Region
- Historic Environment Records (monuments) Monument, Building, Find spot
- Historic Environment Records (monuments) Monument
- Historic Environment Records (monuments) Monument
- NMP Mapping

SX	P07	18/07/2024	Draft		SO	AG	JL
SUI	REV	DATE	DESCRIPTION		DRW	CHK	APR

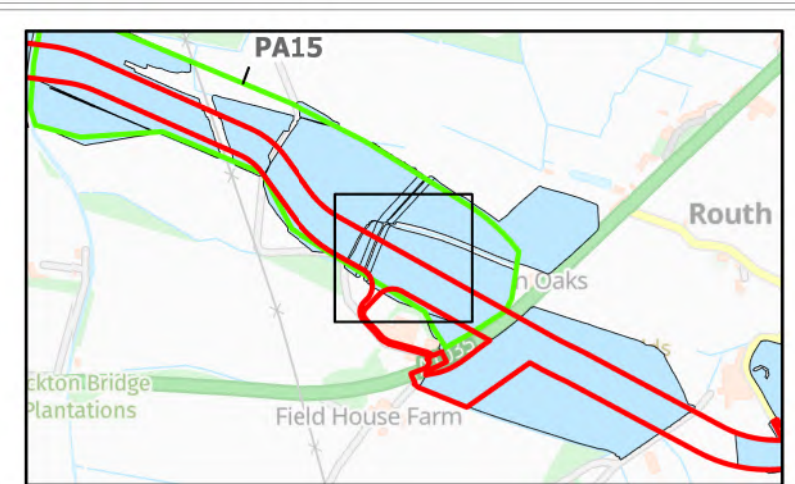
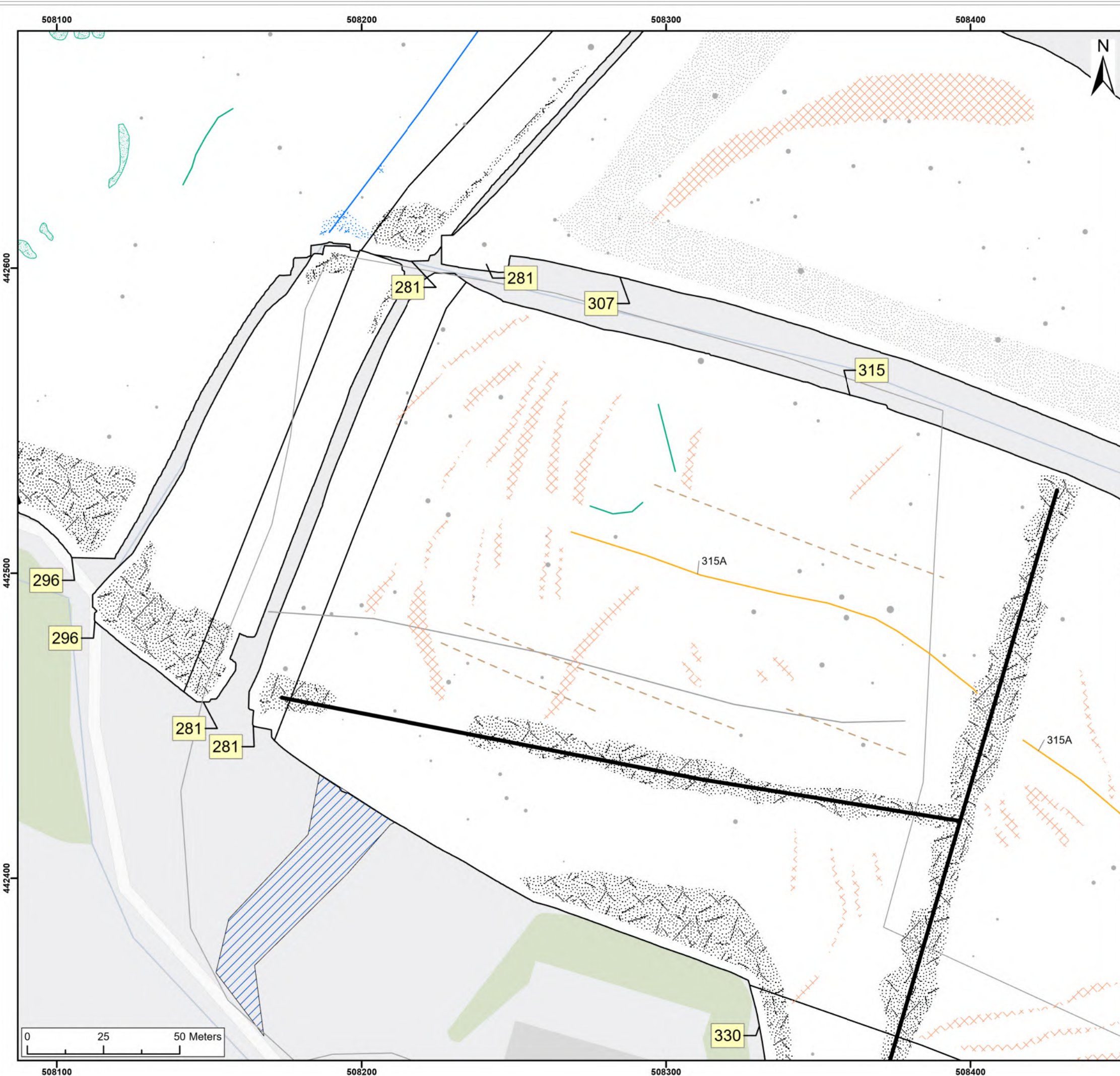
Title: Archive Interpretation:
315, 307

Figure: 22-7-558 Drawing No: PB2340-RHD-ZZ-ZZ-DR-Z-0558

Co-ordinate system: British National Grid	Page Size: A3	Scale: 1:1,250
--	------------------	-------------------

Project: Dogger Bank South Offshore Wind Farms	Report: Archaeological Geophysical Survey Report
--	--





Legend:

- Outstanding
- Spread (Historic Feature)
- Spread (Unclear Origin)
- Spread (Geology/Natural)
- Spread (Magnetic Disturbance)
- Anomaly (Ferrous/Iron Spike)
- Spread (Ferrous/Iron Spike)
- Linear Trend (Possible Archaeology)
- Linear Trend (Historic Feature)
- Linear Trend (Unclear Origin)
- Linear Trend (Agricultural, Ploughing)
- Linear Trend (Service)

Historic Environment Records (events)

- Point
- Line
- Region


Historic Environment Records (monuments)

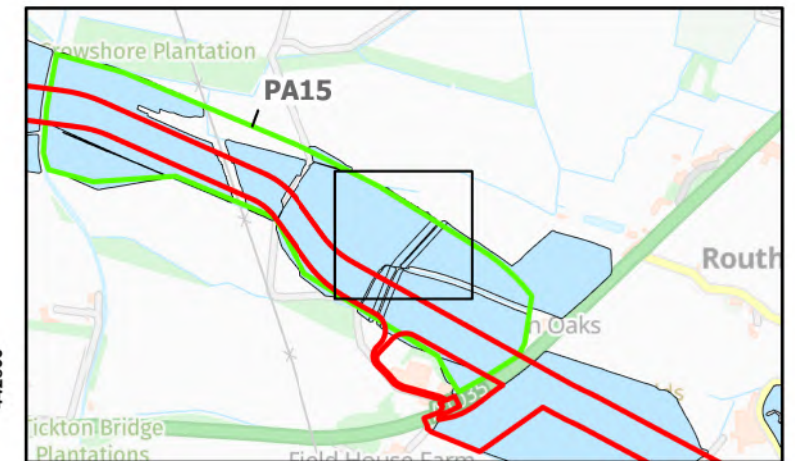
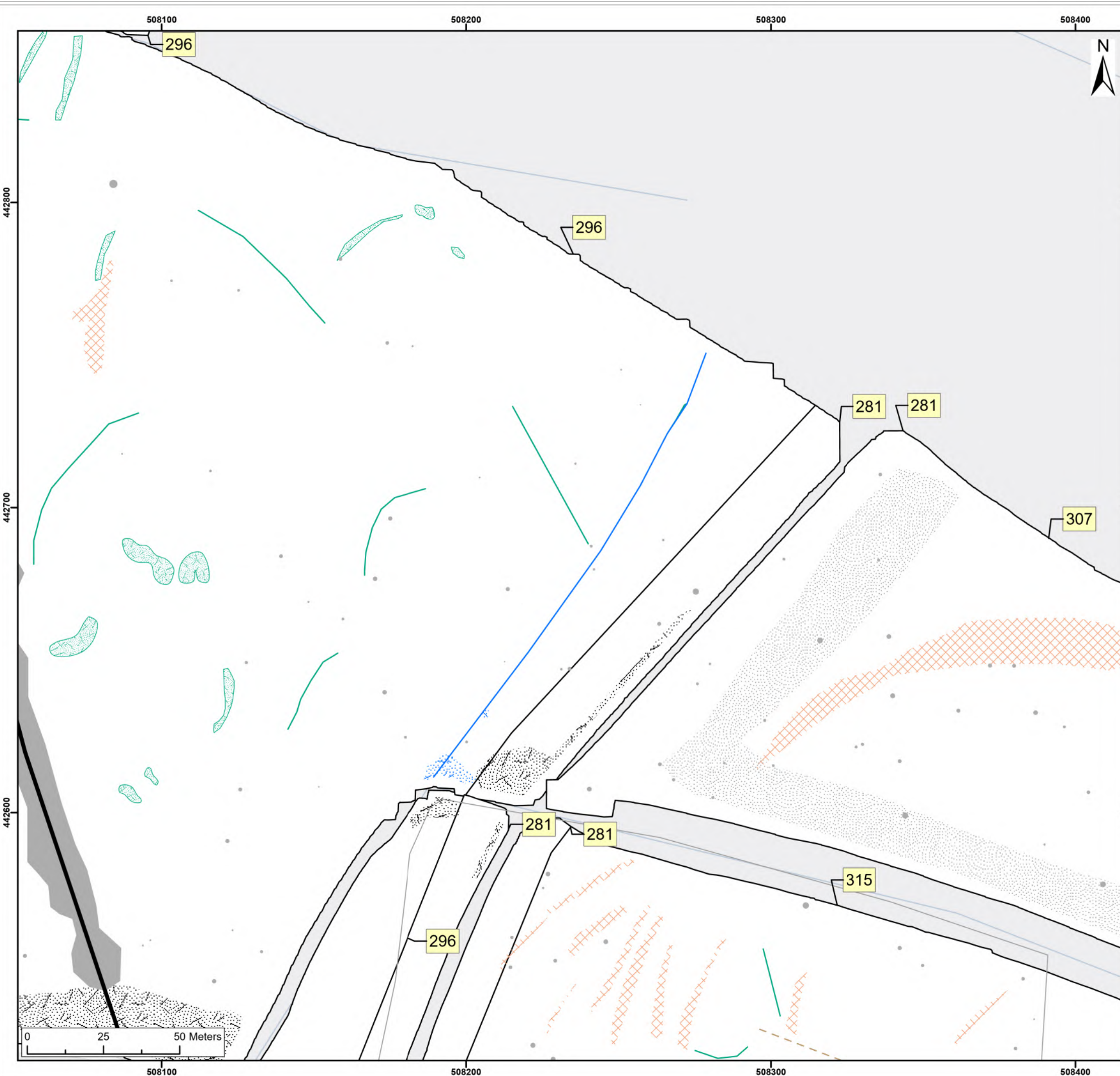
- Monument, Building, Find spot
- Monument
- Monument

NMP Mapping

- NMP Mapping

SX P07 18/07/2024 Draft				SO AG JL		
SUI REV DATE DESCRIPTION				DRW CHK APR		
Title: Archive Interpretation: 315, 307, 281						
Figure:22-7-559		Drawing No: PB2340-RHD-ZZ-ZZ-DR-Z-0559				
Co-ordinate system: British National Grid		Page Size: A3		Scale: 1:1,250		
Project: Dogger Bank South Offshore Wind Farms			Report: Archaeological Geophysical Survey Report			





- Legend:**
- Spread (Historic Feature)
 - Spread (Unclear Origin)
 - Spread (Geology/Natural)
 - Spread (Magnetic Disturbance)
 - Anomaly (Ferrous/Iron Spike)
 - Spread (Ferrous/Iron Spike)
 - Linear Trend (Historic Feature)
 - Linear Trend (Unclear Origin)
 - Linear Trend (Agricultural, Ploughing)
 - Linear Trend (Service)
- Historic Environment Records (events)**
- Point
 - Line
 - Region
- Historic Environment Records (monuments)**
- Monument, Building, Find spot
 - Monument
 - Monument
- NMP Mapping**
- NMP Mapping

SX	P07	18/07/2024	Draft		SO	AG	JL
SUI	REV	DATE	DESCRIPTION		DRW	CHK	APR

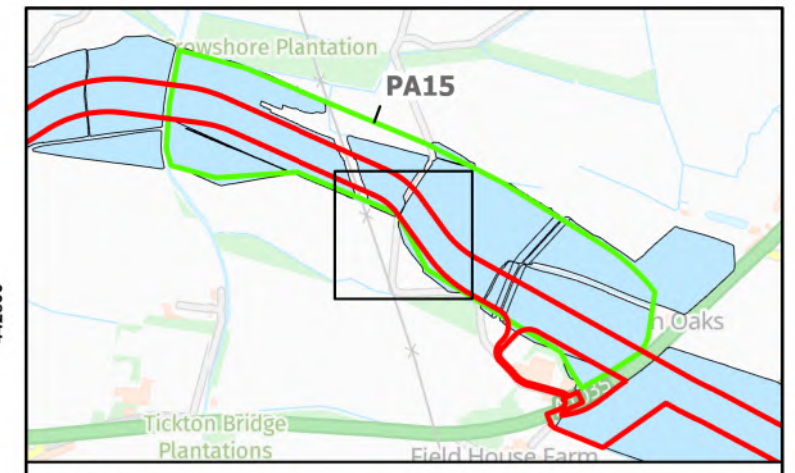
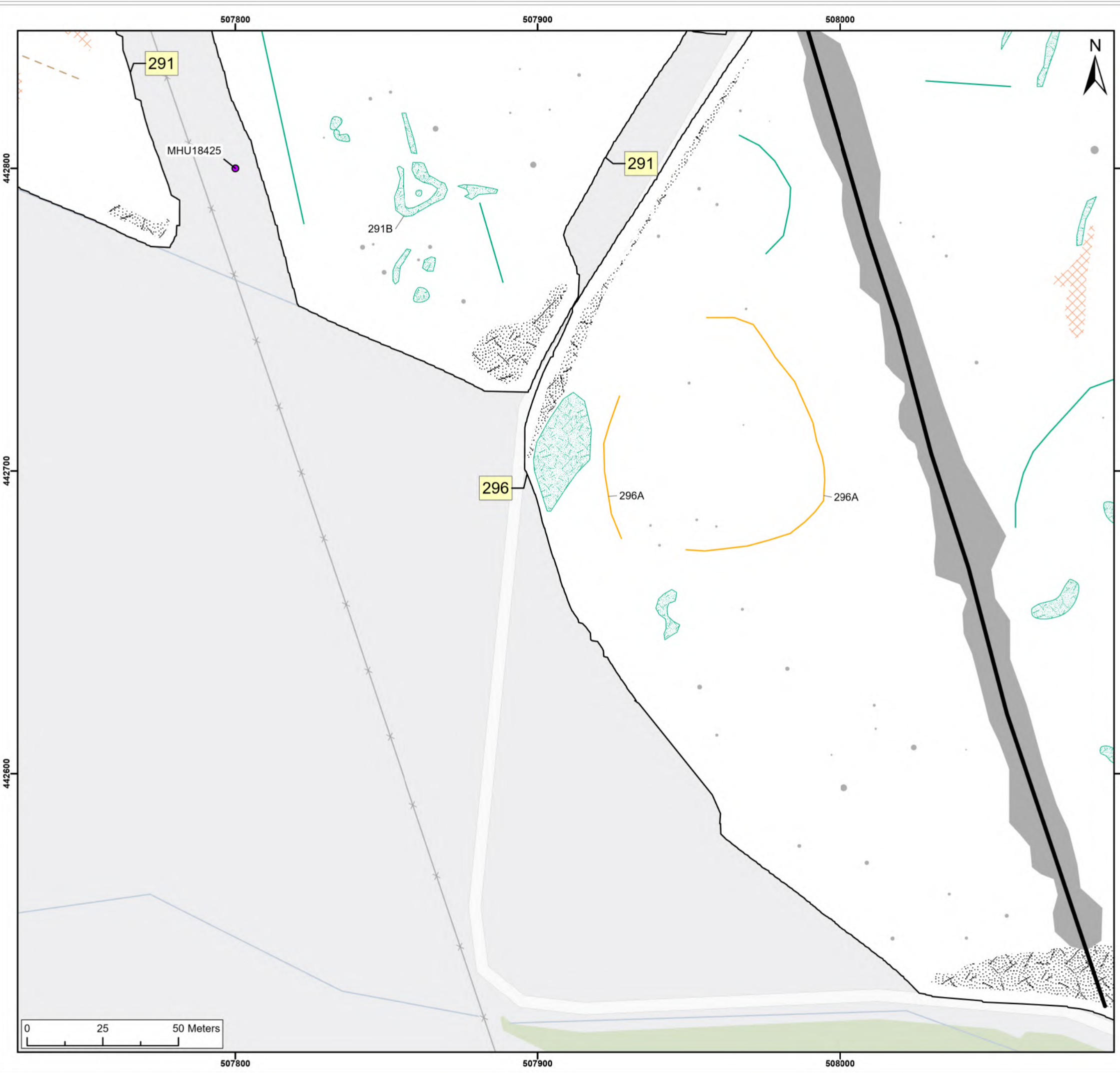
Title: Archive Interpretation: 296

Figure: 22-7-560 Drawing No: PB2340-RHD-ZZ-ZZ-DR-Z-0560

Co-ordinate system: British National Grid	Page Size: A3	Scale: 1:1,250
--	------------------	-------------------

Project: Dogger Bank South Offshore Wind Farms	Report: Archaeological Geophysical Survey Report
--	--





- Legend:**
- Spread (Unclear Origin)
 - Spread (Geology/Natural)
 - Spread (Magnetic Disturbance)
 - Anomaly (Ferrous/Iron Spike)
 - Linear Trend (Possible Archaeology)
 - Linear Trend (Unclear Origin)
 - Linear Trend (Agricultural, Ploughing)
 - Linear Trend (Service)
- Historic Environment Records (events)**
- Point
 - Line
 - Region
- Historic Environment Records (monuments)**
- Monument, Building, Find spot
 - Monument
 - Monument

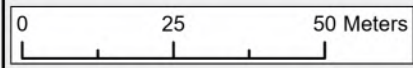
SX	P07	18/07/2024	Draft	SO	AG	JL
SUI	REV	DATE	DESCRIPTION	DRW	CHK	APR

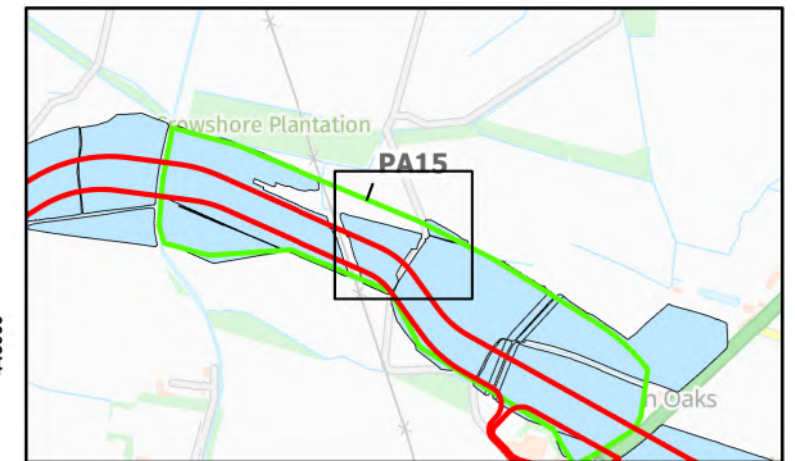
Title: Archive Interpretation: 296, 291

Figure:22-7-561 Drawing No: PB2340-RHD-ZZ-ZZ-DR-Z-0561

Co-ordinate system: British National Grid	Page Size: A3	Scale: 1:1,250
--	------------------	-------------------

Project: Dogger Bank South Offshore Wind Farms	Report: Archaeological Geophysical Survey Report
--	--





- Legend:**
- Spread (Unclear Origin)
 - Spread (Geology/Natural)
 - Spread (Magnetic Disturbance)
 - Anomaly (Ferrous/Iron Spike)
 - Linear Trend (Possible Archaeology)
 - Linear Trend (Unclear Origin)
 - Linear Trend (Agricultural, Ploughing)
 - Linear Trend (Service)
- Historic Environment Records (events)**
- Point
 - Line
 - Region
- Historic Environment Records (monuments)**
- Monument, Building, Find spot
 - Monument
 - Monument

SX	P07	18/07/2024	Draft	SO	AG	JL
SUI	REV	DATE	DESCRIPTION	DRW	CHK	APR

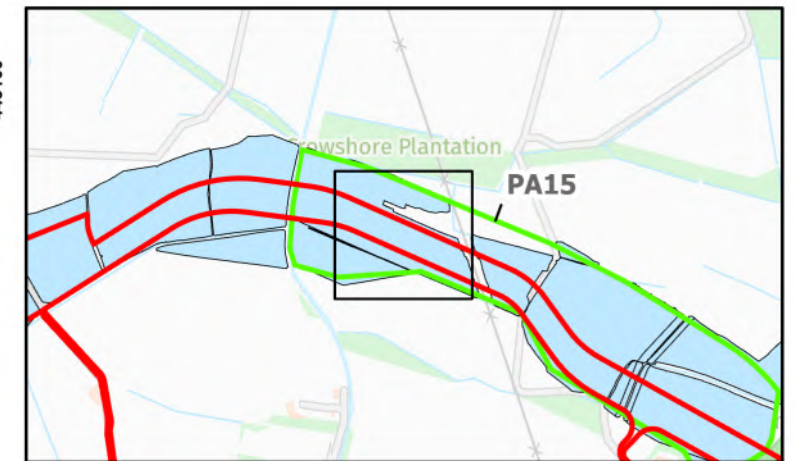
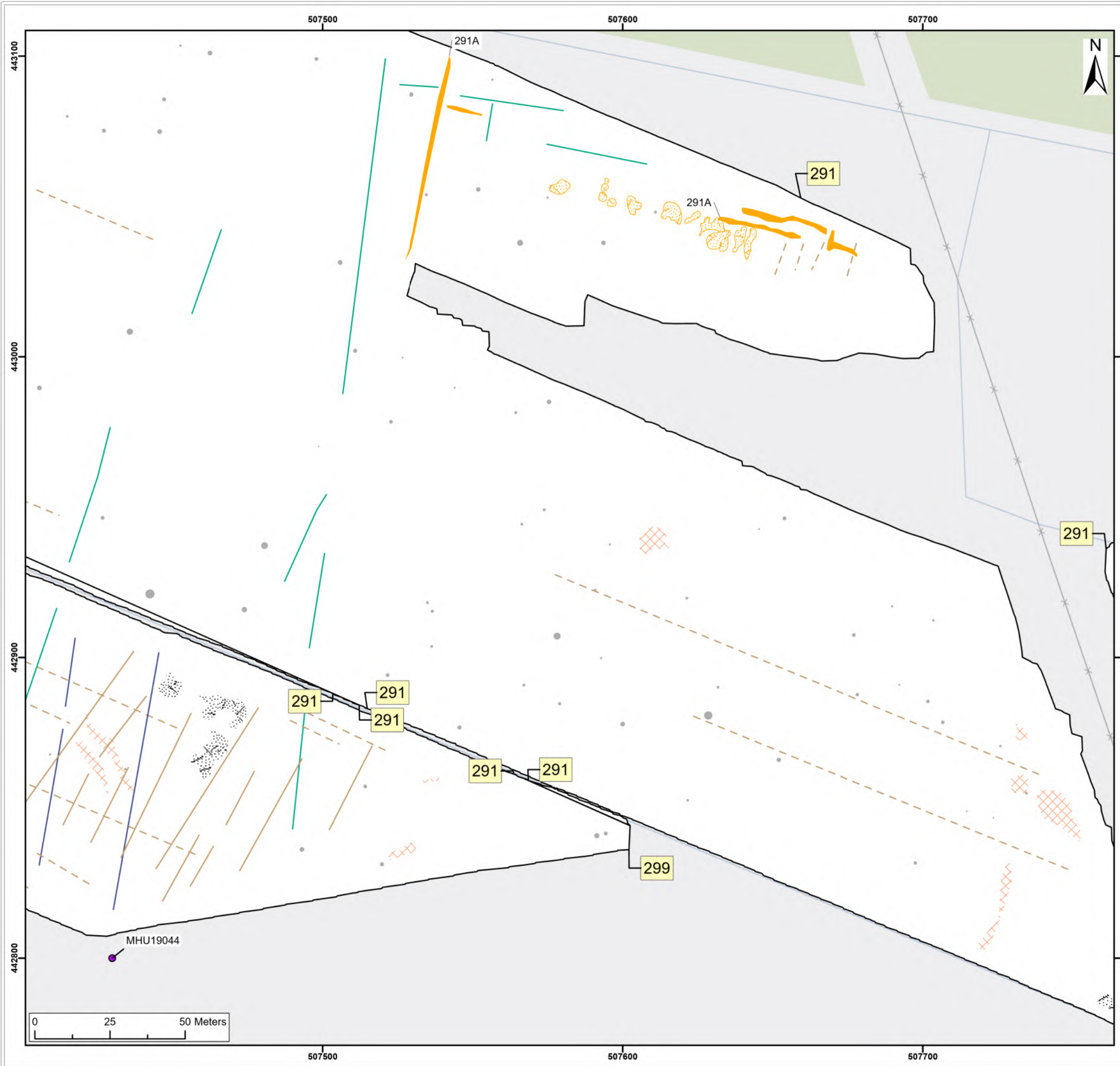
Title:
Archive Interpretation:
296, 291

Figure:22-7-562 Drawing No: PB2340-RHD-ZZ-ZZ-DR-Z-0562

Co-ordinate system: British National Grid	Page Size: A3	Scale: 1:1,250
--	------------------	-------------------

Project: Dogger Bank South Offshore Wind Farms	Report: Archaeological Geophysical Survey Report
--	--





- Legend:**
- Anomaly (Possible Archaeology)
 - Spread (Possible Archaeology)
 - Spread (Geology/Natural)
 - Spread (Magnetic Disturbance)
 - Anomaly (Ferrous/Iron Spike)
 - Linear Trend (Unclear Origin)
 - Linear Trend (Agricultural, Ploughing)
 - Linear Trend (Agricultural, Ridge and Furrow)
 - Linear Trend (Drainage)
 - Point
 - Line
 - Region
 - Monument, Building, Find spot
 - Monument
 - Monument

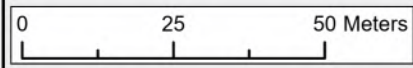
SX	P07	18/07/2024	Draft	SO	AG	JL
SUI	REV	DATE	DESCRIPTION	DRW	CHK	APR

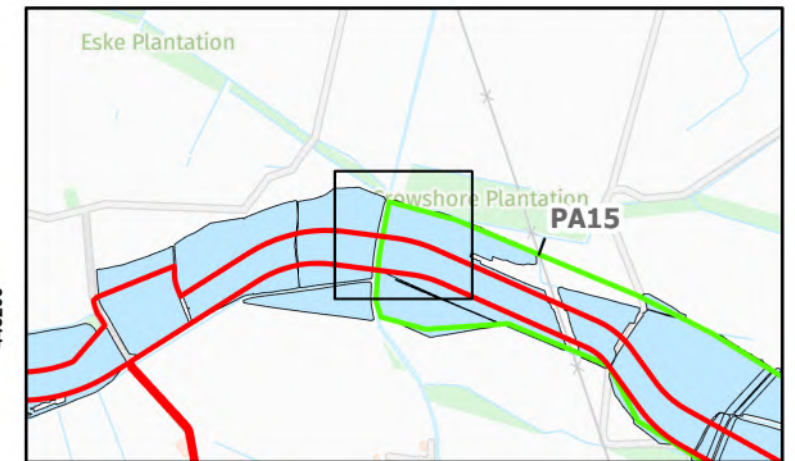
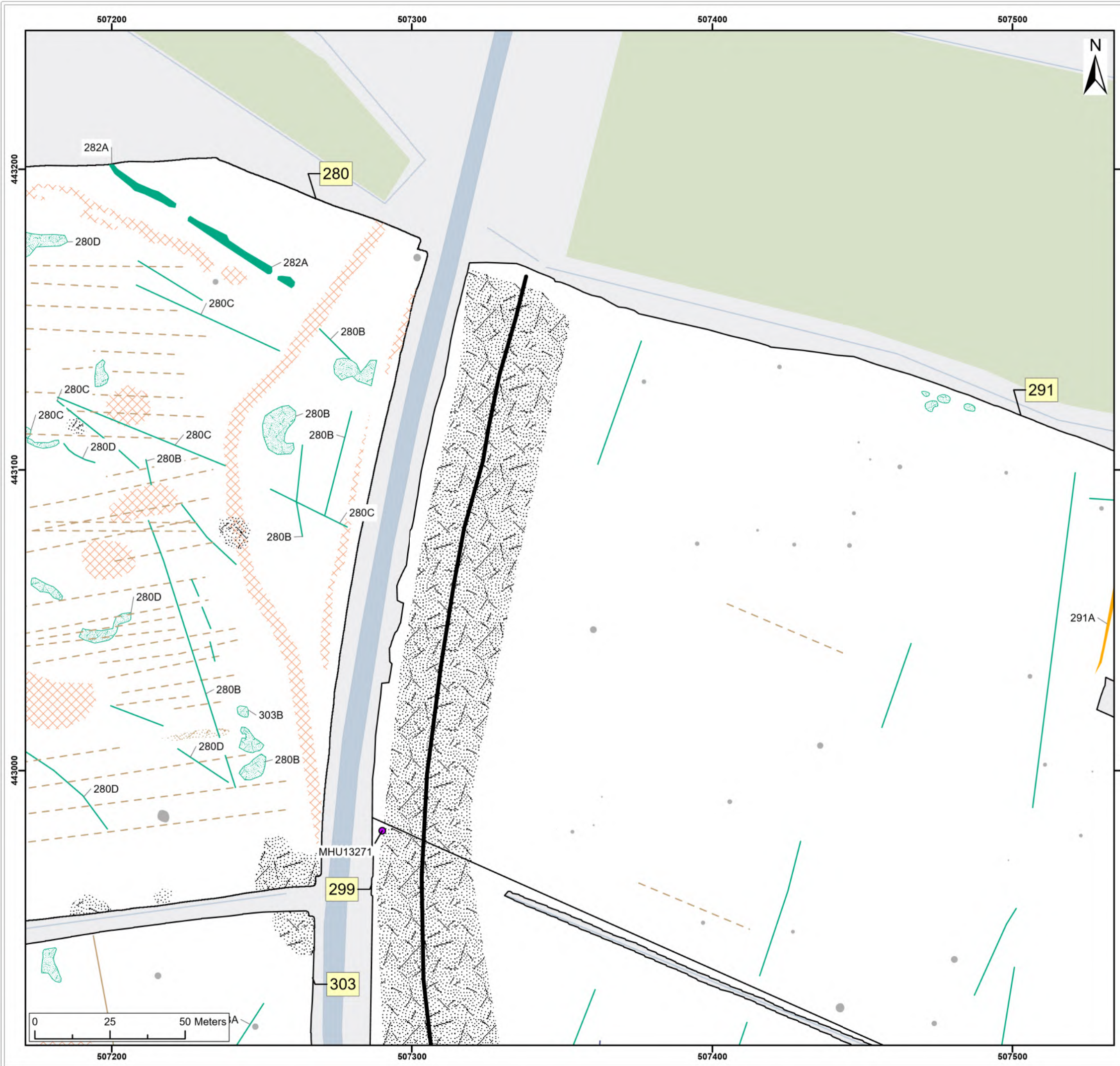
Title: Archive Interpretation: 291, 299

Figure: 22-7-563 Drawing No: PB2340-RHD-ZZ-ZZ-DR-Z-0563

Co-ordinate system: British National Grid	Page Size: A3	Scale: 1:1,250
--	------------------	-------------------

Project: Dogger Bank South Offshore Wind Farms	Report: Archaeological Geophysical Survey Report
--	--



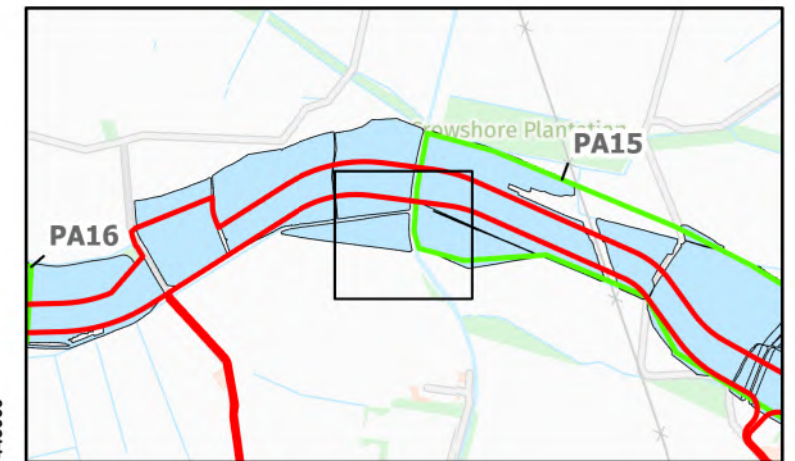
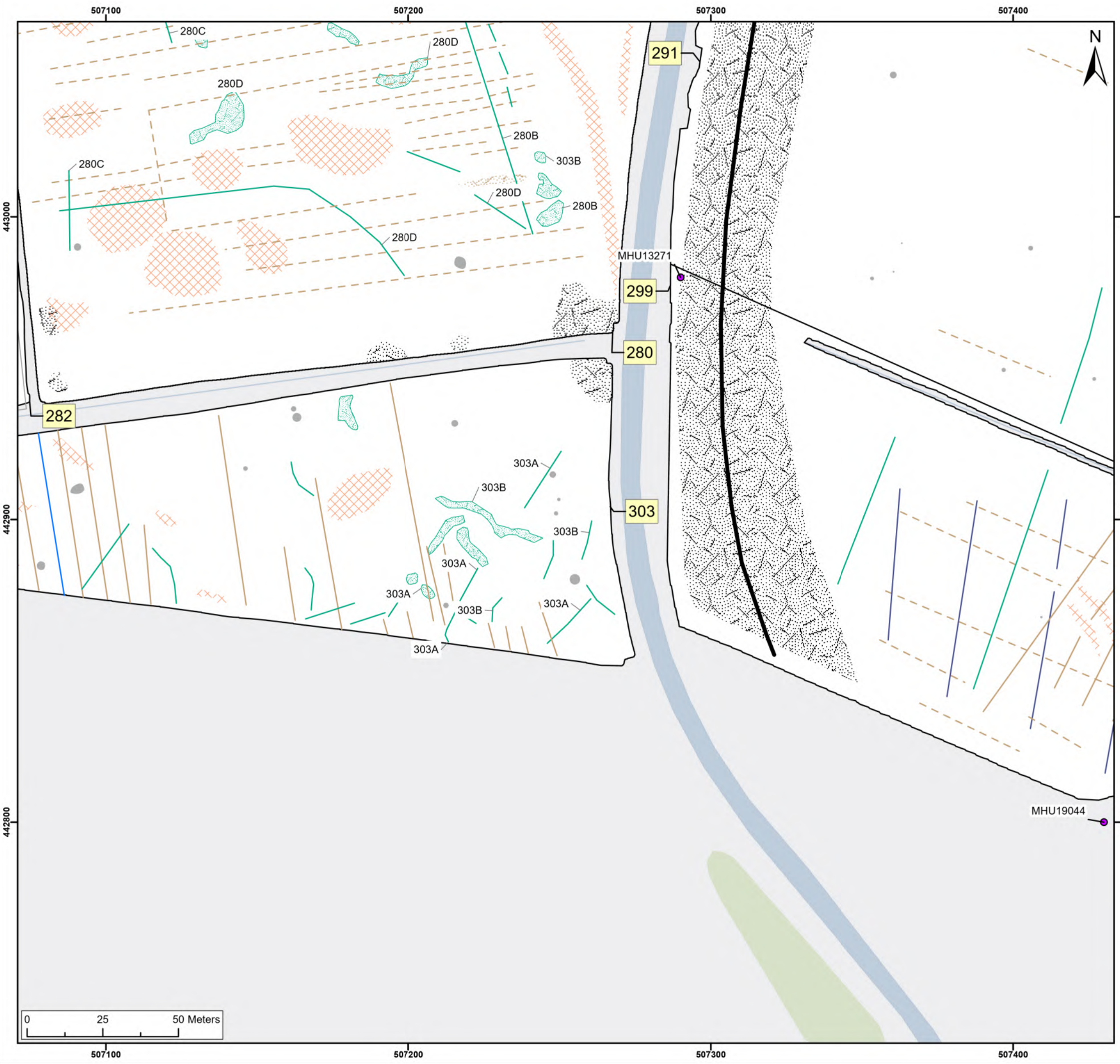


Legend:

Anomaly (Possible Archaeology)	Historic Environment Records (events)
Anomaly (Unclear Origin)	Point
Spread (Unclear Origin)	Line
Spread (Agricultural)	Region
Spread (Geology/Natural)	Historic Environment Records (monuments)
Spread (Magnetic Disturbance)	Monument, Building, Find spot
Anomaly (Ferrous/Iron Spike)	Monument
Linear Trend (Unclear Origin)	Monument
Linear Trend (Agricultural, Ploughing)	
Linear Trend (Agricultural, Ridge and Furrow)	
Linear Trend (Drainage)	
Linear Trend (Service)	

SX	P07	18/07/2024	Draft	SO	AG	JL
SUI	REV	DATE	DESCRIPTION	DRW	CHK	APR
Title: Archive Interpretation: 291, 299, 280, 303						
Figure:22-7-564		Drawing No: PB2340-RHD-ZZ-ZZ-DR-Z-0564				
Co-ordinate system: British National Grid			Page Size: A3	Scale: 1:1,250		
Project: Dogger Bank South Offshore Wind Farms			Report: Archaeological Geophysical Survey Report			





Legend:

- Spread (Unclear Origin)
- Spread (Agricultural)
- Spread (Geology/Natural)
- Spread (Magnetic Disturbance)
- Anomaly (Ferrous/Iron Spike)
- Linear Trend (Historic Feature)
- Linear Trend (Unclear Origin)
- Linear Trend (Agricultural, Ploughing)
- Linear Trend (Agricultural, Ridge and Furrow)
- Linear Trend (Drainage)
- Linear Trend (Service)

Historic Environment Records (events)

- Point
- Line
- Region

Historic Environment Records (monuments)

- Monument, Building, Find spot
- Monument
- Monument

NMP Mapping

- NMP Mapping

SX	P07	18/07/2024	Draft	SO	AG	JL
SUI	REV	DATE	DESCRIPTION	DRW	CHK	APR

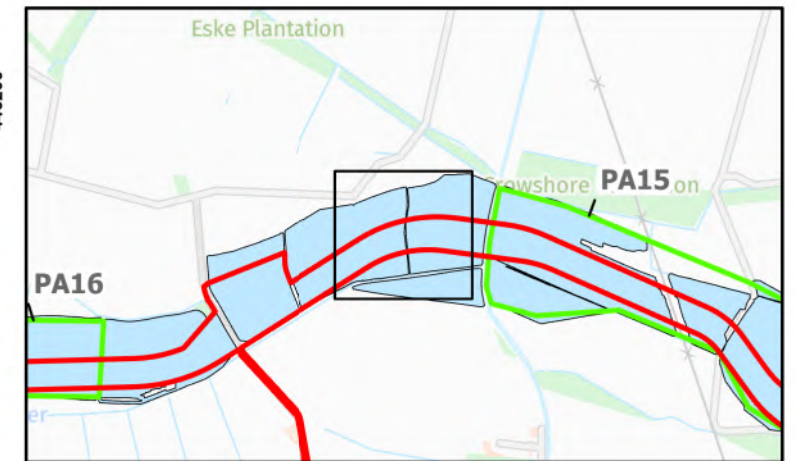
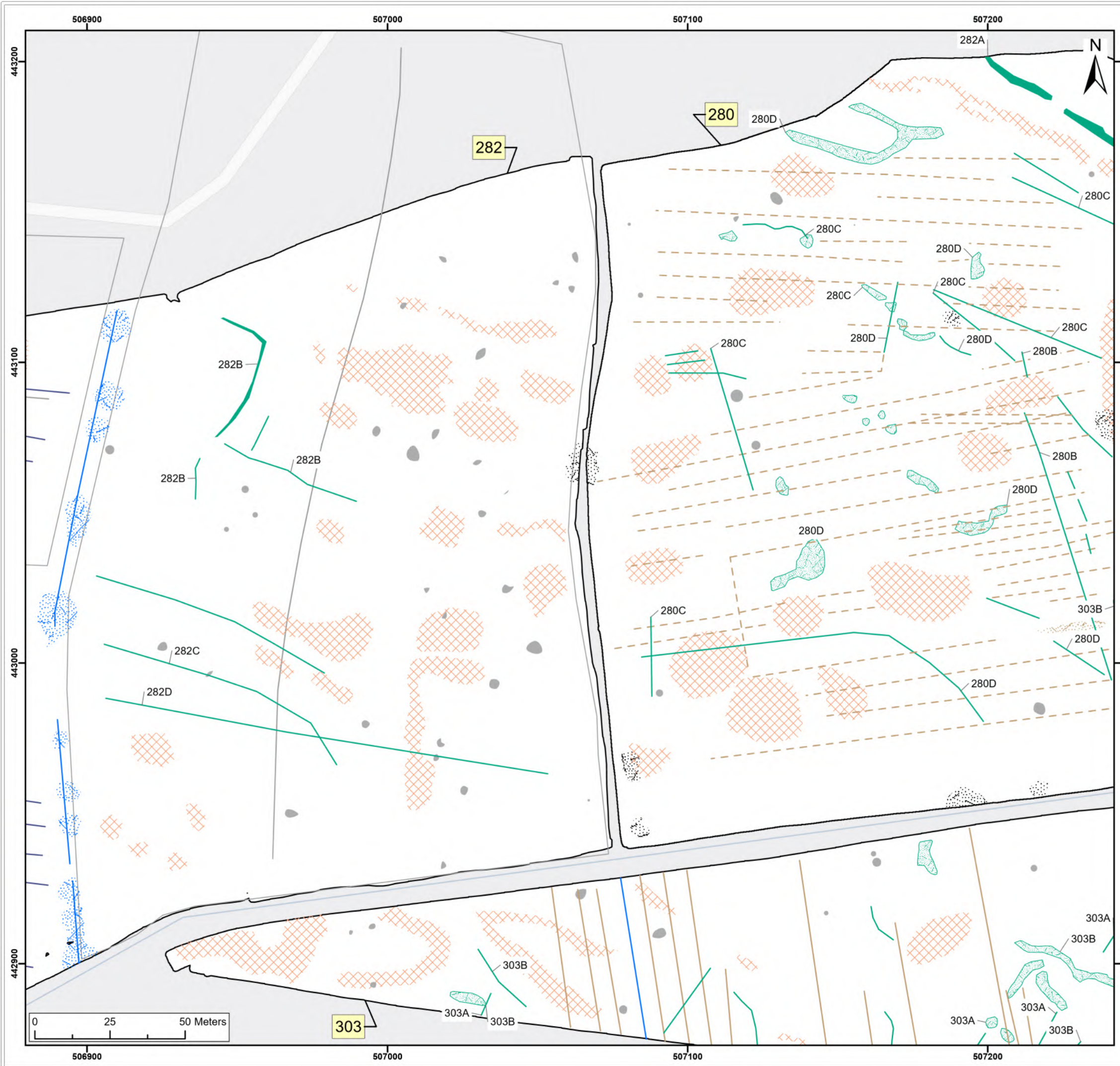
Title: Archive Interpretation:
291, 299, 280, 303

Figure:22-7-565 Drawing No: PB2340-RHD-ZZ-ZZ-DR-Z-0565

Co-ordinate system: British National Grid Page Size: A3 Scale: 1:1,250

Project: Dogger Bank South Offshore Wind Farms Report: Archaeological Geophysical Survey Report





- Legend:**
- Spread (Historic Feature)
 - Anomaly (Unclear Origin)
 - Spread (Unclear Origin)
 - Spread (Agricultural)
 - Spread (Geology/Natural)
 - Spread (Magnetic Disturbance)
 - Anomaly (Ferrous/Iron Spike)
 - Linear Trend (Historic Feature)
 - Linear Trend (Unclear Origin)
 - - - Linear Trend (Agricultural, Ploughing)
 - - - Linear Trend (Agricultural, Ridge and Furrow)
 - Linear Trend (Drainage)
- Historic Environment Records (events)**
- ▲ Point
 - Line
 - Region
- Historic Environment Records (monuments)**
- Monument, Building, Find spot
 - Monument
 - Monument
- NMP Mapping**
- NMP Mapping

SX	P07	18/07/2024	Draft	SO	AG	JL
SUI	REV	DATE	DESCRIPTION	DRW	CHK	APR

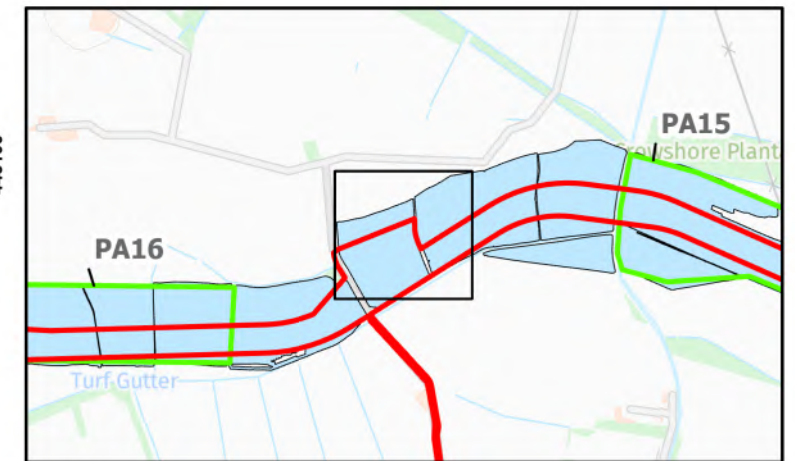
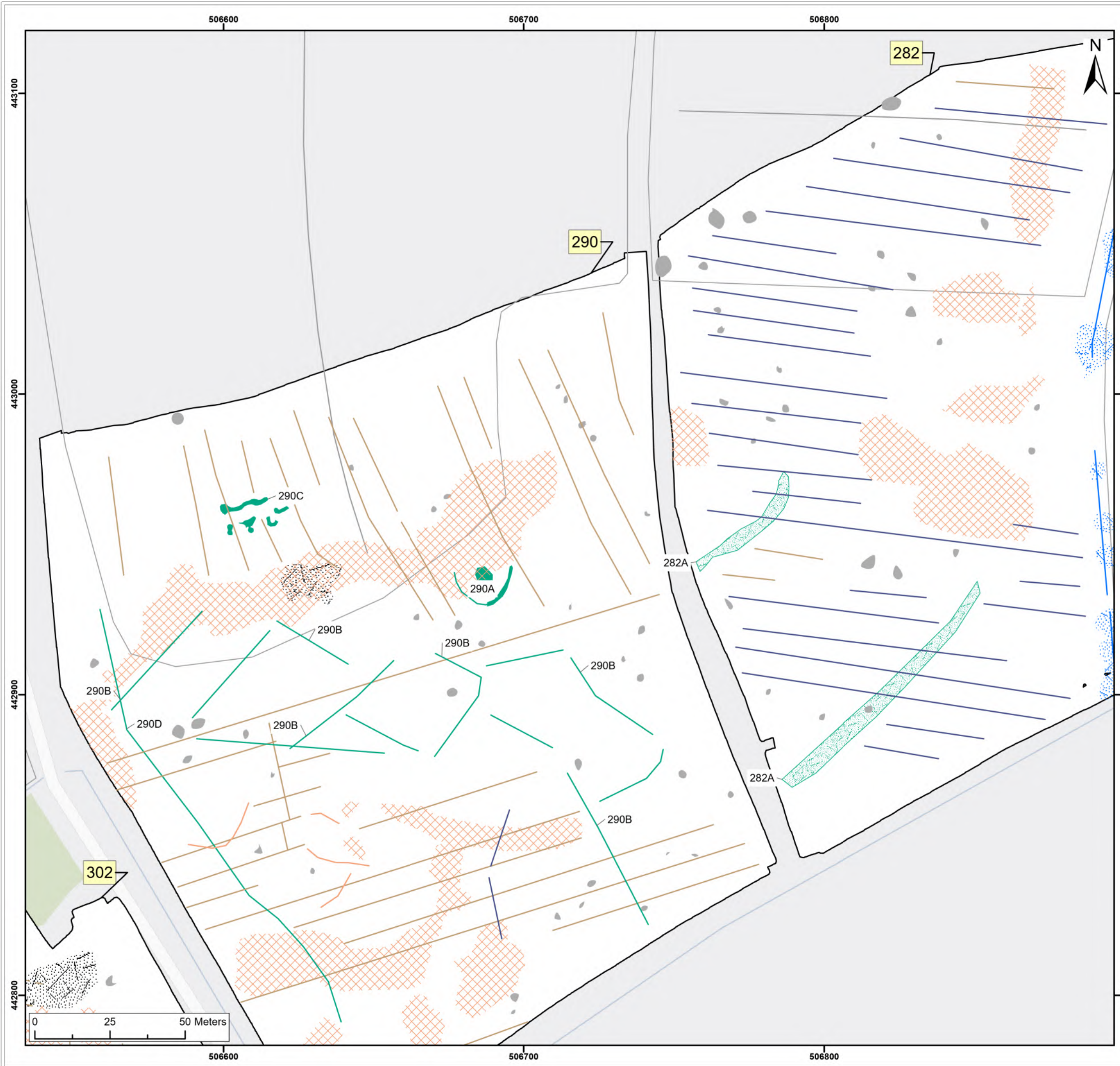
Title: Archive Interpretation:
280, 303, 282

Figure: 22-7-566 Drawing No: PB2340-RHD-ZZ-ZZ-DR-Z-0566

Co-ordinate system: British National Grid	Page Size: A3	Scale: 1:1,250
--	------------------	-------------------

Project: Dogger Bank South Offshore Wind Farms	Report: Archaeological Geophysical Survey Report
--	--





- Legend:**
- Spread (Historic Feature)
 - Anomaly (Unclear Origin)
 - Spread (Unclear Origin)
 - Spread (Geology/Natural)
 - Spread (Magnetic Disturbance)
 - Anomaly (Ferrous/Iron Spike)
 - Linear Trend (Historic Feature)
 - Linear Trend (Unclear Origin)
 - Linear Trend (Agricultural, Ploughing)
 - Linear Trend (Agricultural, Ridge and Furrow)
 - Linear Trend (Drainage)
 - Linear Trend (Geology/Natural)
- Historic Environment Records (events)**
- ▲ Point
 - Line
 - Region
- Historic Environment Records (monuments)**
- Monument, Building, Find spot
 - Monument
 - Monument
- NMP Mapping**
- NMP Mapping

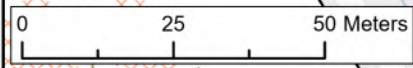
SX	P07	18/07/2024	Draft	SO	AG	JL
SUI	REV	DATE	DESCRIPTION	DRW	CHK	APR

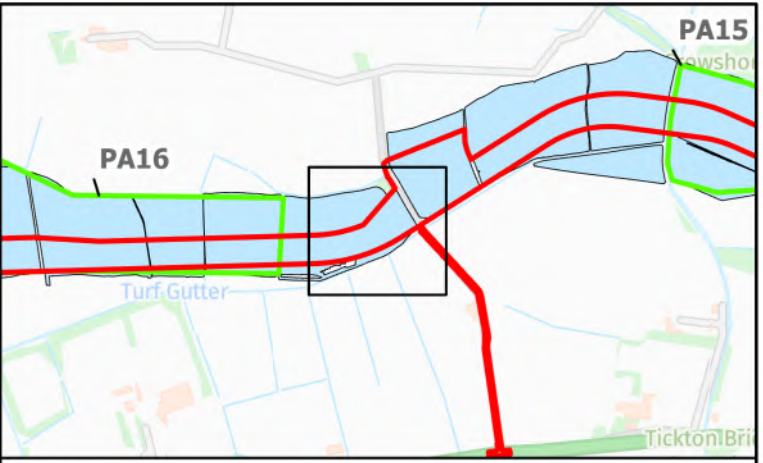
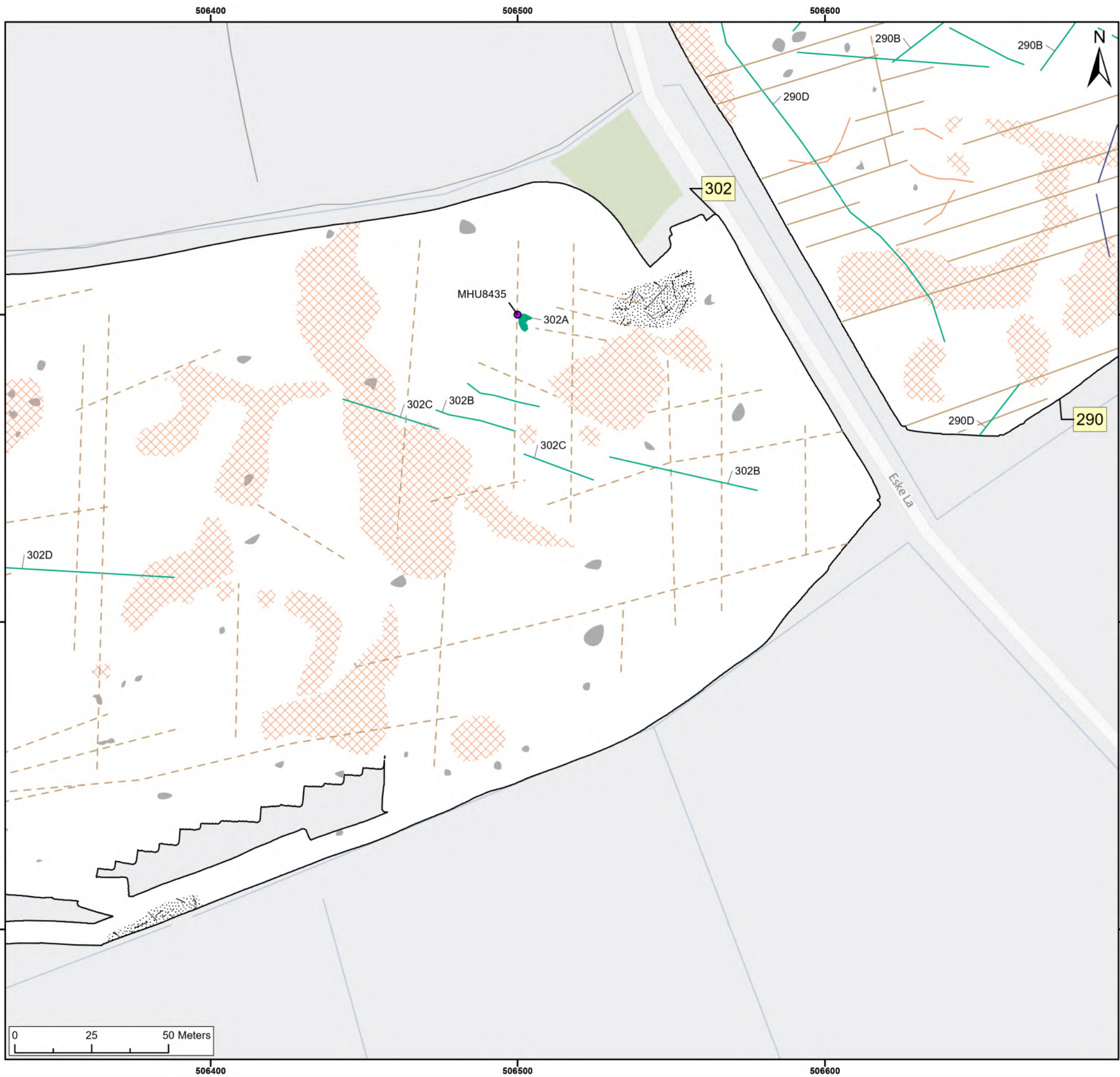
Title: Archive Interpretation:
282, 290

Figure: 22-7-567 Drawing No: PB2340-RHD-ZZ-ZZ-DR-Z-0567

Co-ordinate system: British National Grid	Page Size: A3	Scale: 1:1,250
--	------------------	-------------------

Project: Dogger Bank South Offshore Wind Farms	Report: Archaeological Geophysical Survey Report
--	--





Legend:

- Anomaly (Unclear Origin)
- Spread (Geology/Natural)
- Spread (Magnetic Disturbance)
- Anomaly (Ferrous/Iron Spike)
- Linear Trend (Unclear Origin)
- Linear Trend (Agricultural, Ploughing)
- Linear Trend (Agricultural, Ridge and Furrow)
- Linear Trend (Drainage)
- Linear Trend (Geology/Natural)

Historic Environment Records (events)

- Point
- Line
- Region

Historic Environment Records (monuments)

- Monument, Building, Find spot
- Monument
- Monument

NMP Mapping

- NMP Mapping

SX	P07	18/07/2024	Draft	SO	AG	JL
SUI	REV	DATE	DESCRIPTION	DRW	CHK	APR

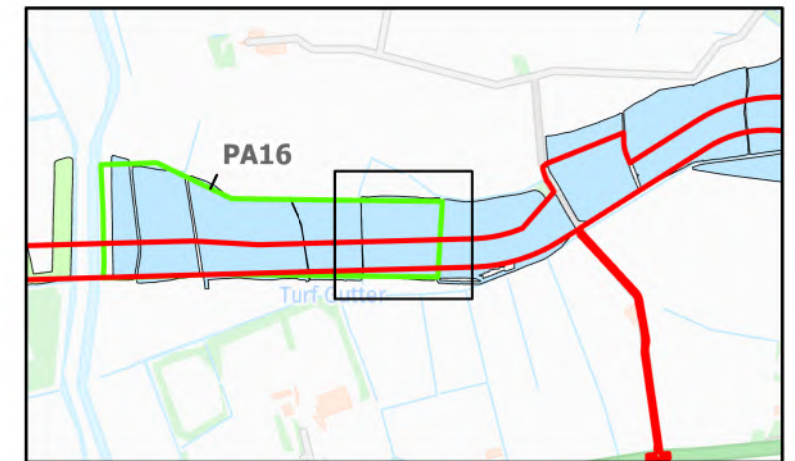

Title: Archive Interpretation: 290, 302

Figure:22-7-568 Drawing No: PB2340-RHD-ZZ-ZZ-DR-Z-0568

Co-ordinate system: British National Grid	Page Size: A3	Scale: 1:1,250
--	------------------	-------------------

Project: Dogger Bank South Offshore Wind Farms	Report: Archaeological Geophysical Survey Report
--	--





- Legend:**
- Anomaly (Possible Archaeology)
 - Spread (Possible Archaeology)
 - Anomaly (Unclear Origin)
 - Spread (Unclear Origin)
 - Spread (Geology/Natural)
 - Spread (Magnetic Disturbance)
 - Anomaly (Ferrous/Iron Spike)
 - Linear Trend (Possible Archaeology)
 - Linear Trend (Unclear Origin)
 - Linear Trend (Agricultural, Ploughing)
 - Linear Trend (Drainage)
- Historic Environment Records (events)**
- Point
 - Line
 - Region
- Historic Environment Records (monuments)**
- Monument, Building, Find spot
 - Monument
 - Monument
- NMP Mapping**
- NMP Mapping

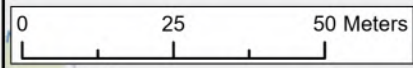
SX	P07	18/07/2024	Draft	SO	AG	JL
SUI	REV	DATE	DESCRIPTION	DRW	CHK	APR

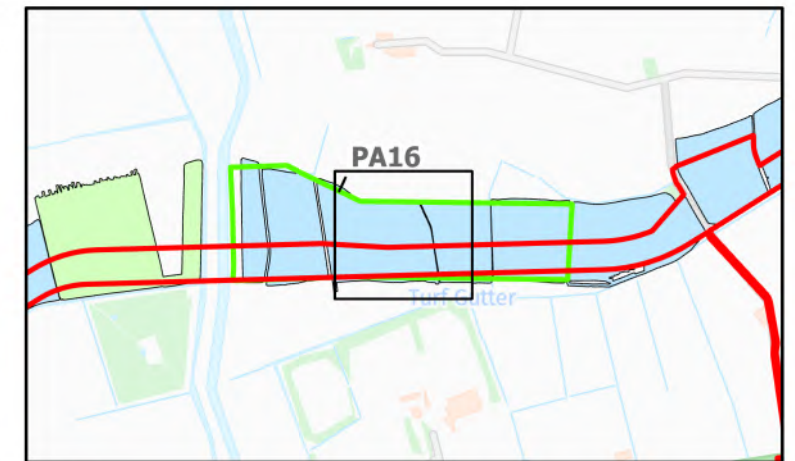
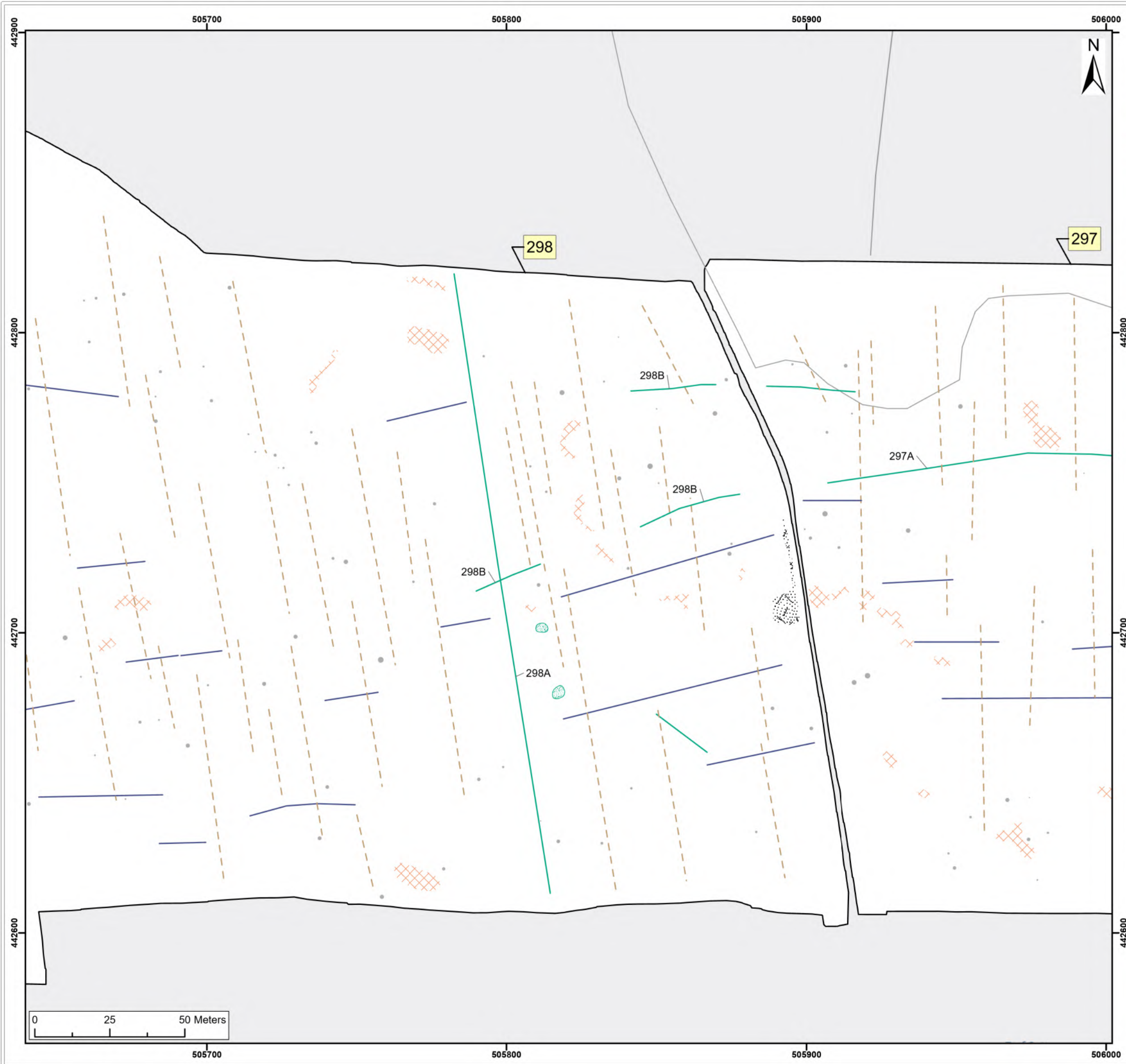
Title: Archive Interpretation:
302, 300, 297

Figure:22-7-569 Drawing No: PB2340-RHD-ZZ-ZZ-DR-Z-0569

Co-ordinate system: British National Grid	Page Size: A3	Scale: 1:1,250
--	------------------	-------------------

Project: Dogger Bank South Offshore Wind Farms	Report: Archaeological Geophysical Survey Report
--	--





Legend:

- Spread (Unclear Origin)
- Spread (Geology/Natural)
- Spread (Magnetic Disturbance)
- Anomaly (Ferrous/Iron Spike)
- Linear Trend (Unclear Origin)
- Linear Trend (Agricultural, Ploughing)
- Linear Trend (Drainage)

Historic Environment Records (events)

- Point
- Line
- Region

Historic Environment Records (monuments)

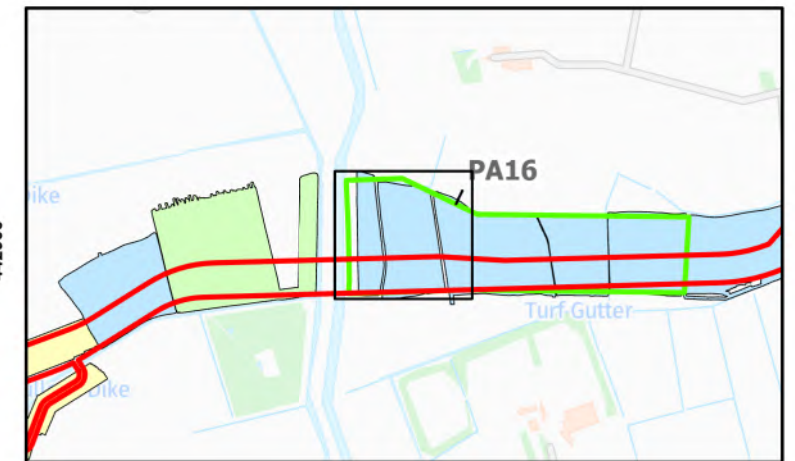
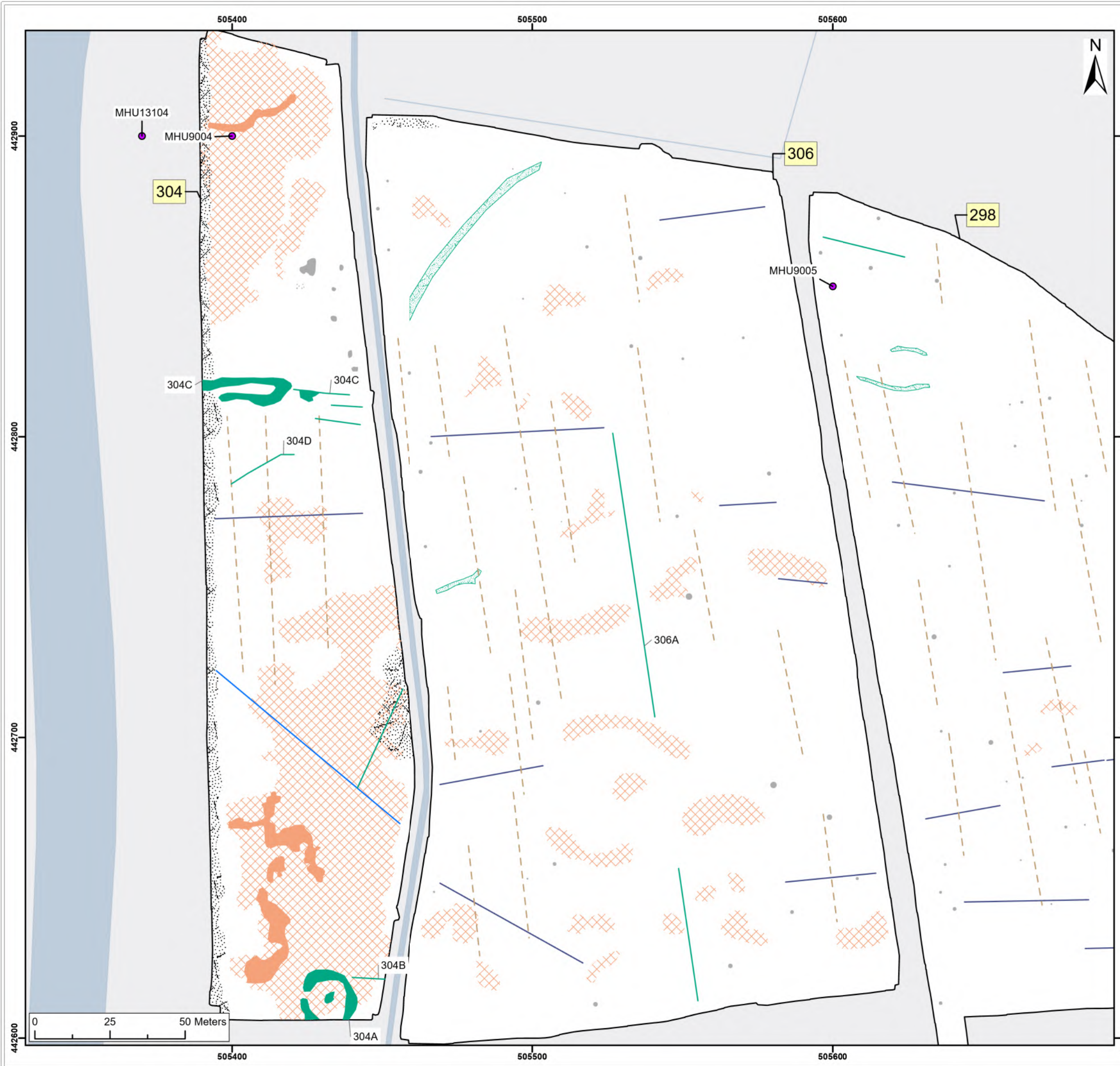
- Monument, Building, Find spot
- Monument
- Monument

NMP Mapping

- NMP Mapping

SX	P07	18/07/2024	Draft	SO	AG	JL
SUI	REV	DATE	DESCRIPTION	DRW	CHK	APR
Title: Archive Interpretation: 297, 298						
Figure:22-7-570		Drawing No: PB2340-RHD-ZZ-ZZ-DR-Z-0570				
Co-ordinate system: British National Grid			Page Size: A3	Scale: 1:1,250		
Project: Dogger Bank South Offshore Wind Farms			Report: Archaeological Geophysical Survey Report			





Legend:

- Anomaly (Unclear Origin) - Green solid
- Spread (Unclear Origin) - Light blue hatched
- Anomaly (Geology/Natural) - Orange solid
- Spread (Geology/Natural) - Orange cross-hatched
- Spread (Magnetic Disturbance) - Dotted
- Anomaly (Ferrous/Iron Spike) - Grey solid
- Spread (Ferrous/Iron Spike) - Grey hatched
- Linear Trend (Historic Feature) - Blue solid
- Linear Trend (Unclear Origin) - Green solid
- Linear Trend (Agricultural, Ploughing) - Blue dashed
- Linear Trend (Drainage) - Blue solid

Historic Environment Records (events)

- Point - Pink triangle
- Line - Pink line
- Region - Pink outline

Historic Environment Records (monuments)

- Monument, Building, Find spot - Purple circle
- Monument - Purple square
- Monument - Purple line

SX	P07	18/07/2024	Draft	SO	AG	JL
SUI	REV	DATE	DESCRIPTION	DRW	CHK	APR

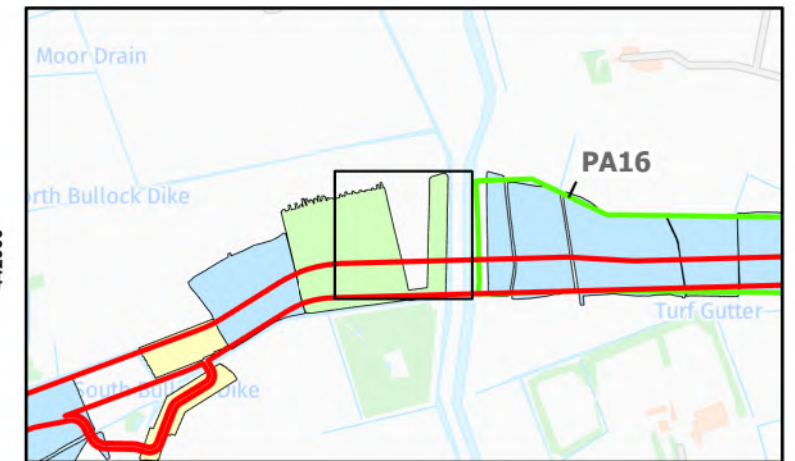
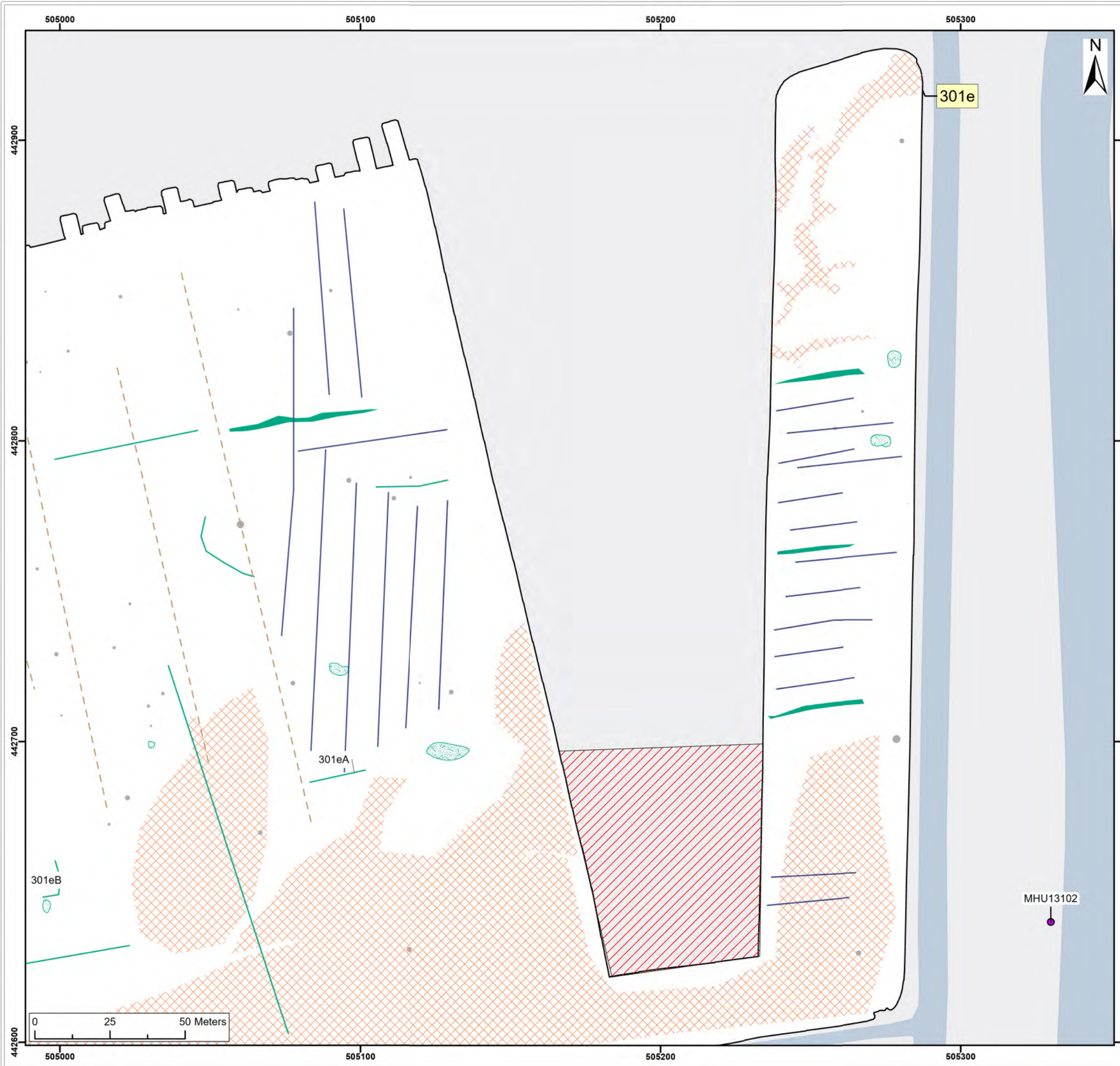
Title: Archive Interpretation: 298, 306, 304

Figure:22-7-571 Drawing No: PB2340-RHD-ZZ-ZZ-DR-Z-0571

Co-ordinate system: British National Grid Page Size: A3 Scale: 1:1,250

Project: Dogger Bank South Offshore Wind Farms Report: Archaeological Geophysical Survey Report



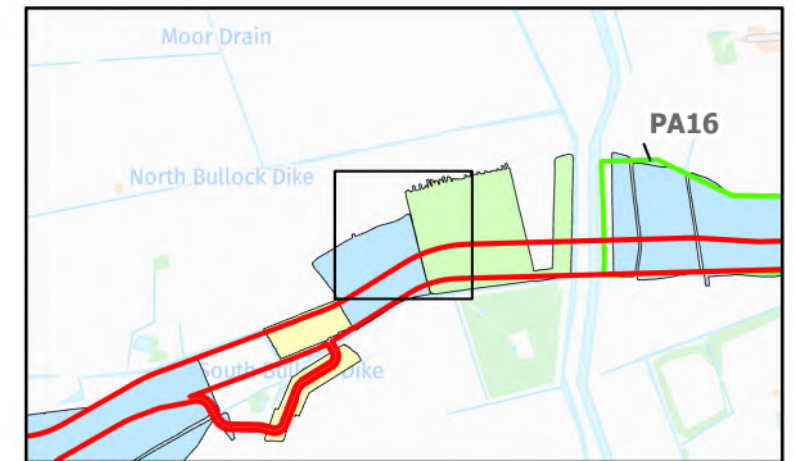
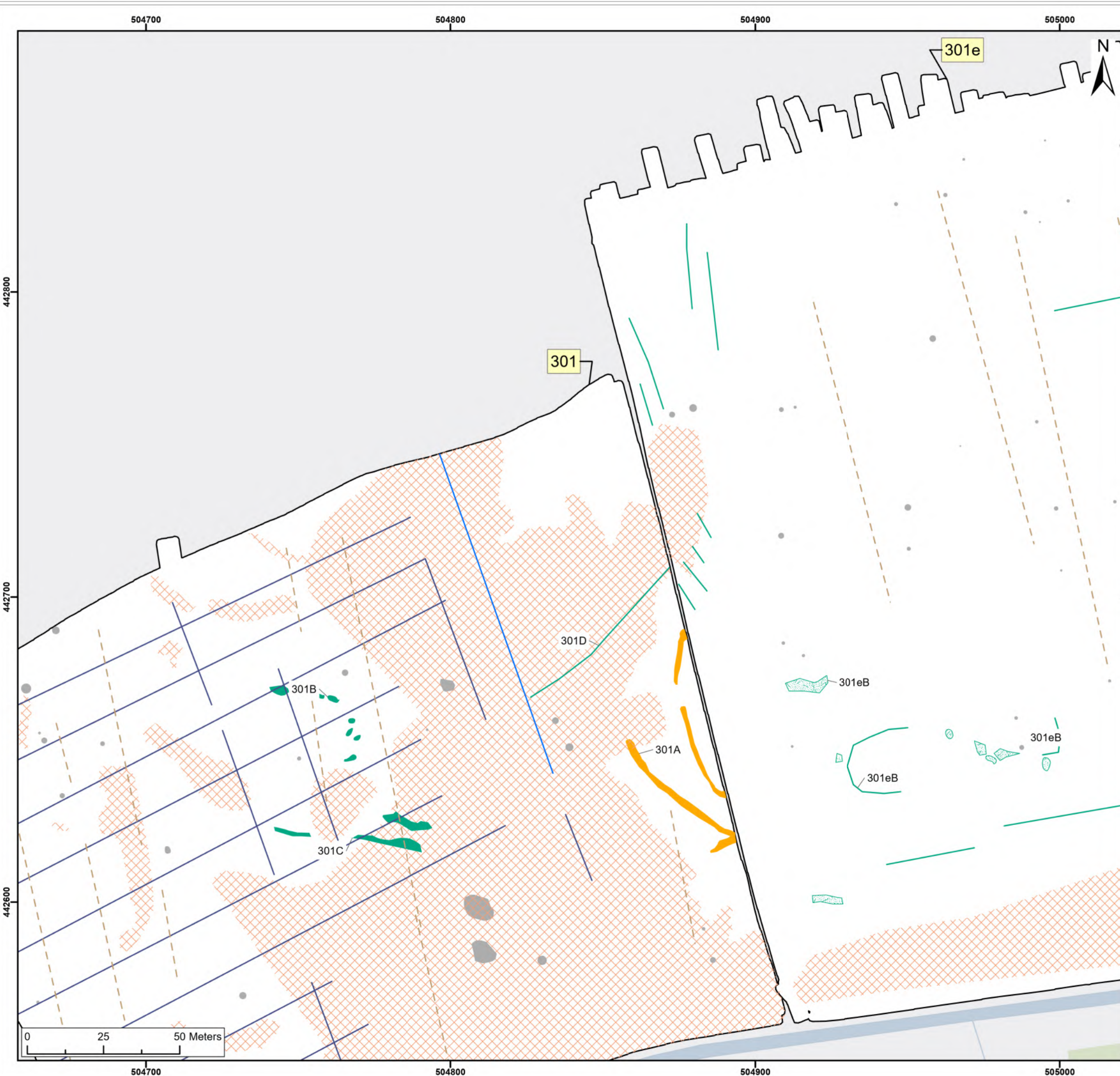


Legend:

Unsuitable	Historic Environment Records (events)
Anomaly (Unclear Origin)	Point
Spread (Unclear Origin)	Line
Spread (Geology/Natural)	Region
Anomaly (Ferrous/Iron Spike)	Historic Environment Records (monuments)
Linear Trend (Unclear Origin)	Monument, Building, Find spot
Linear Trend (Agricultural, Ploughing)	Monument
Linear Trend (Drainage)	Monument

SX	P07	18/07/2024	Draft	SO	AG	JL
SUI	REV	DATE	DESCRIPTION	DRW	CHK	APR
Title: Archive Interpretation: 301e						
Figure:22-7-572		Drawing No: PB2340-RHD-ZZ-ZZ-DR-Z-0572				
Co-ordinate system: British National Grid			Page Size: A3	Scale: 1:1,250		
Project: Dogger Bank South Offshore Wind Farms			Report: Archaeological Geophysical Survey Report			





- Legend:**
- Anomaly (Possible Archaeology)
 - Anomaly (Unclear Origin)
 - Spread (Unclear Origin)
 - Spread (Geology/Natural)
 - Anomaly (Ferrous/Iron Spike)
 - Linear Trend (Historic Feature)
 - Linear Trend (Unclear Origin)
 - Linear Trend (Agricultural, Ploughing)
 - Linear Trend (Drainage)
- Historic Environment Records (events)**
- Point
 - Line
 - Region
- Historic Environment Records (monuments)**
- Monument, Building, Find spot
 - Monument
 - Monument

SX	P07	18/07/2024	Draft	SO	AG	JL
SUI	REV	DATE	DESCRIPTION	DRW	CHK	APR

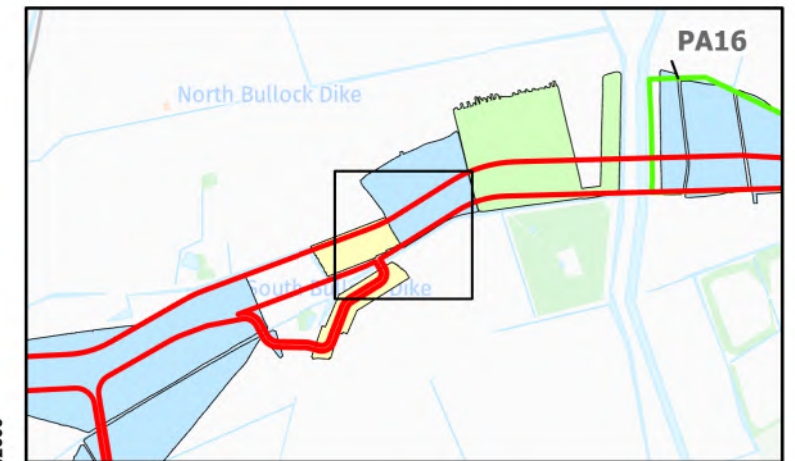
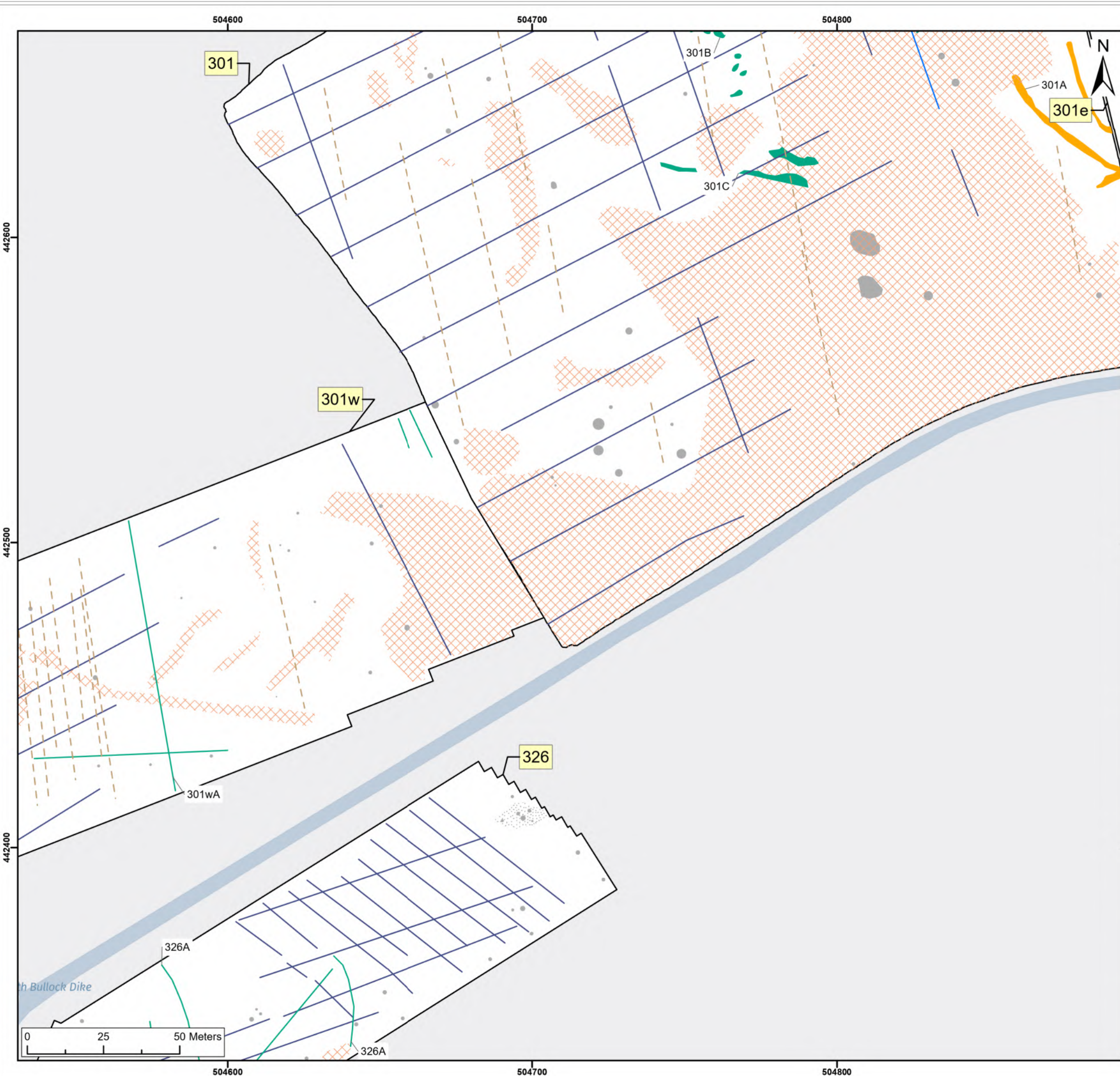
Title: Archive Interpretation: 301e

Figure:22-7-573 Drawing No: PB2340-RHD-ZZ-ZZ-DR-Z-0573

Co-ordinate system: British National Grid Page Size: A3 Scale: 1:1,250

Project: Dogger Bank South Offshore Wind Farms Report: Archaeological Geophysical Survey Report





- Legend:**
- Anomaly (Possible Archaeology)
 - Anomaly (Unclear Origin)
 - Spread (Geology/Natural)
 - Anomaly (Ferrous/Iron Spike)
 - Spread (Ferrous/Iron Spike)
 - Linear Trend (Historic Feature)
 - Linear Trend (Unclear Origin)
 - Linear Trend (Agricultural, Ploughing)
 - Linear Trend (Drainage)
- Historic Environment Records (events)**
- Point
 - Line
 - Region
- Historic Environment Records (monuments)**
- Monument, Building, Find spot
 - Monument
 - Monument

SX	P07	18/07/2024	Draft		SO	AG	JL
SUI	REV	DATE	DESCRIPTION		DRW	CHK	APR

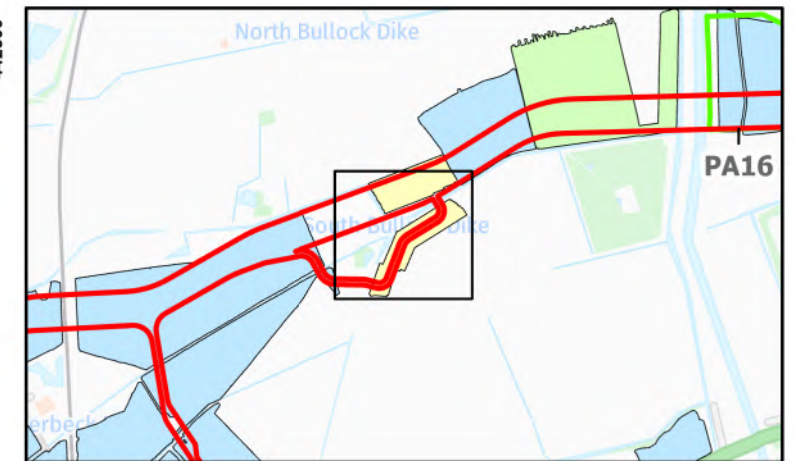
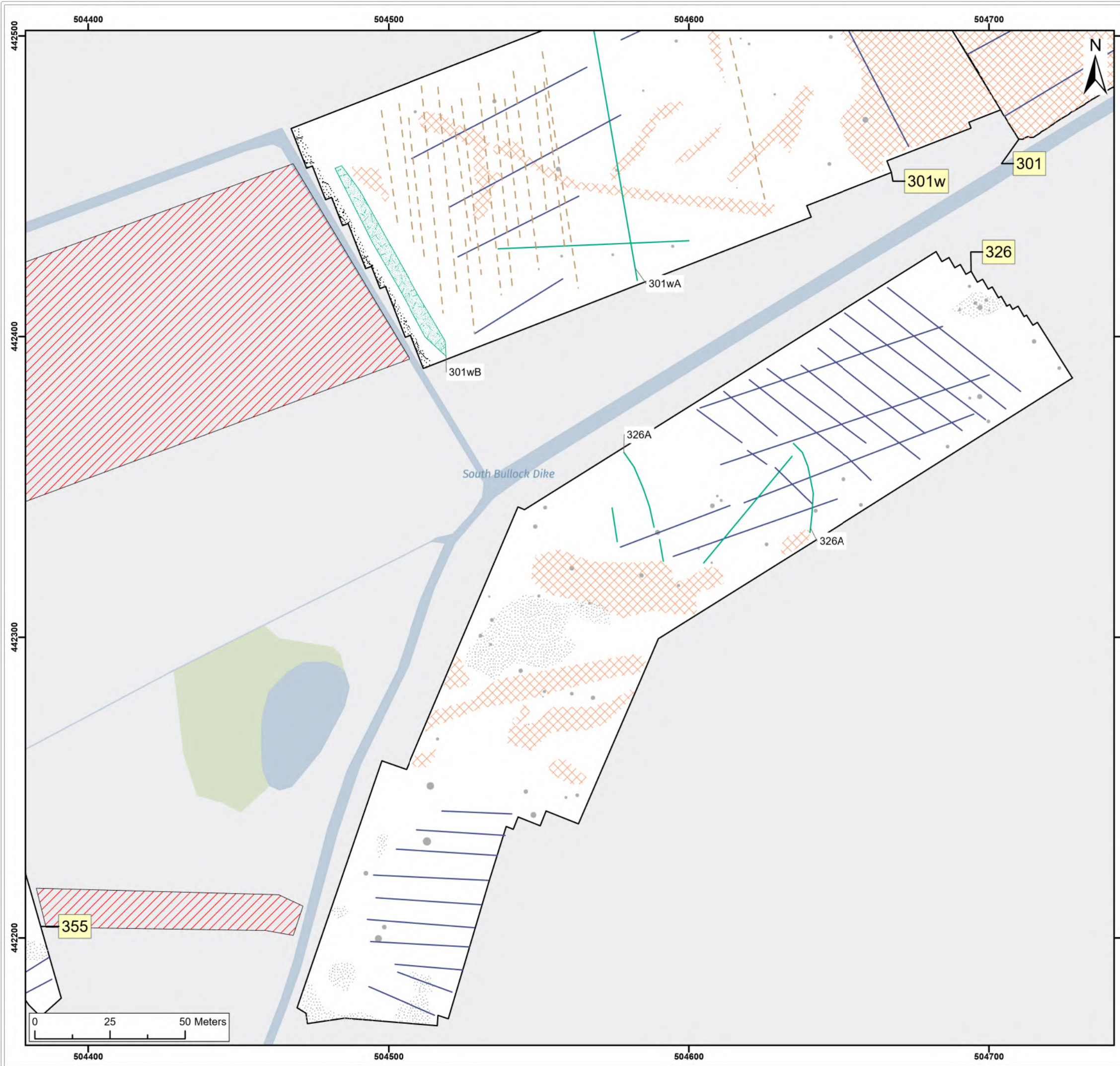
Title: Archive Interpretation: 301

Figure:22-7-574 Drawing No: PB2340-RHD-ZZ-ZZ-DR-Z-0574

Co-ordinate system: British National Grid	Page Size: A3	Scale: 1:1,250
--	------------------	-------------------

Project: Dogger Bank South Offshore Wind Farms	Report: Archaeological Geophysical Survey Report
--	--





- Legend:**
- Unsuitable
 - Spread (Unclear Origin)
 - Spread (Geology/Natural)
 - Spread (Magnetic Disturbance)
 - Anomaly (Ferrous/Iron Spike)
 - Spread (Ferrous/Iron Spike)
 - Linear Trend (Unclear Origin)
 - Linear Trend (Agricultural, Ploughing)
 - Linear Trend (Drainage)
- Historic Environment Records (events)**
- Point
 - Line
 - Region
- Historic Environment Records (monuments)**
- Monument, Building, Find spot
 - Monument
 - Monument

SX	P07	18/07/2024	Draft	SO	AG	JL
SUI	REV	DATE	DESCRIPTION	DRW	CHK	APR

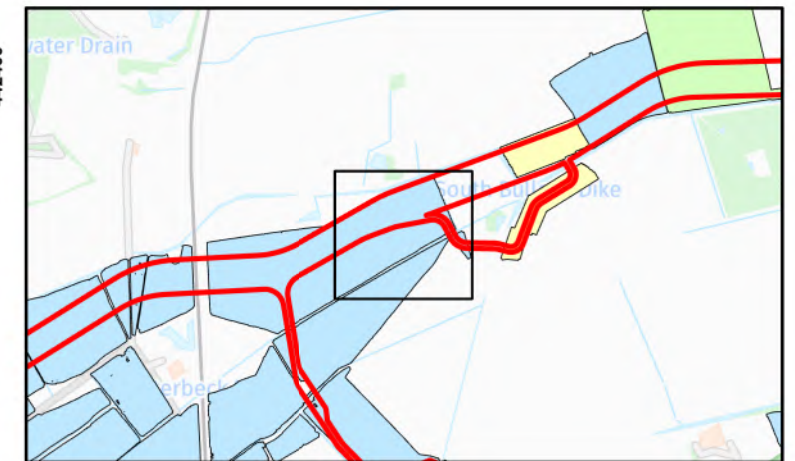
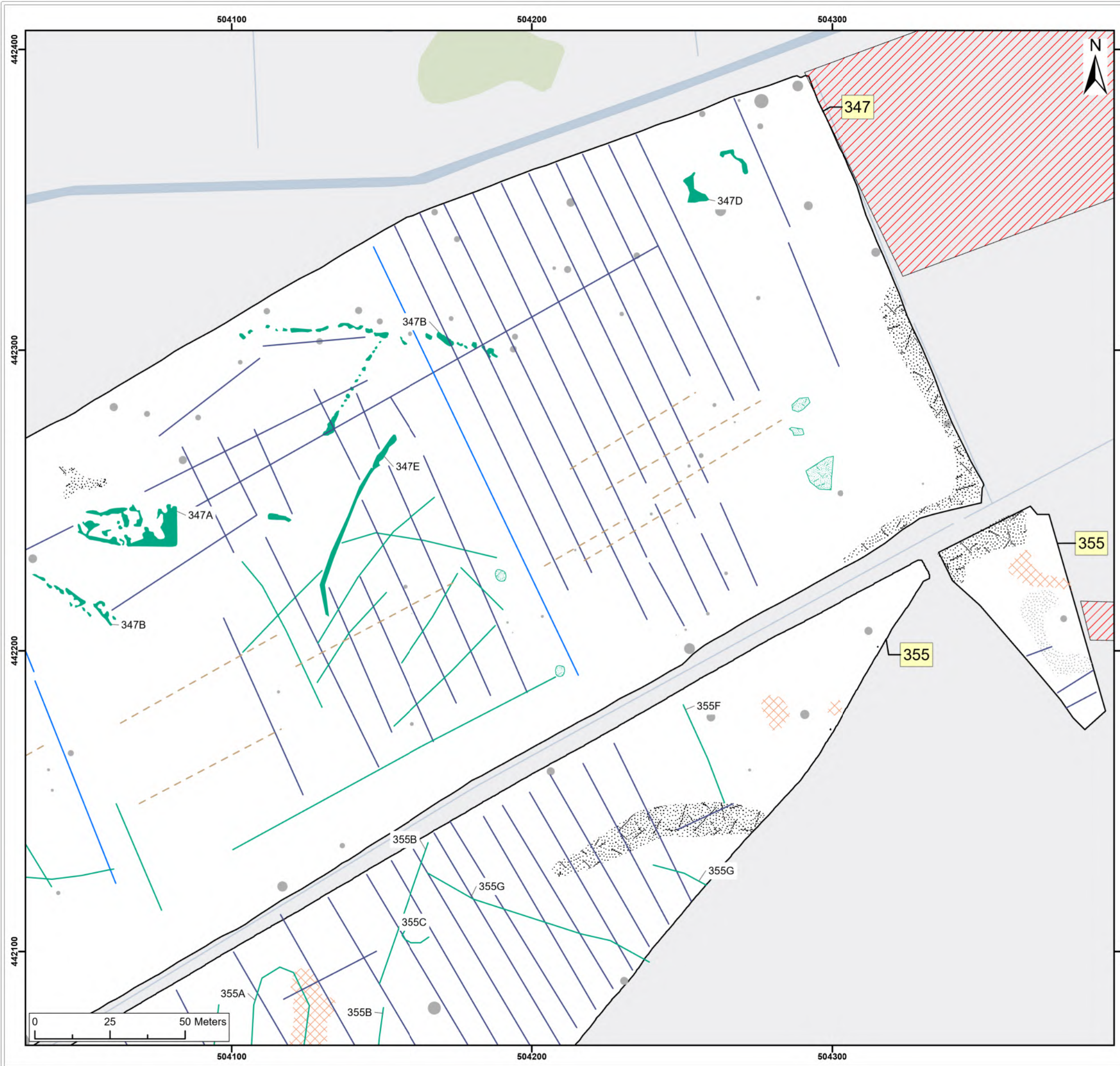
Title: Archive Interpretation: 326

Figure:22-7-575 Drawing No: PB2340-RHD-ZZ-ZZ-DR-Z-0575

Co-ordinate system: British National Grid Page Size: A3 Scale: 1:1,250

Project: Dogger Bank South Offshore Wind Farms Report: Archaeological Geophysical Survey Report





Legend:

Unsuitable	Historic Environment Records (events)
Anomaly (Unclear Origin)	Point
Spread (Unclear Origin)	Line
Spread (Geology/Natural)	Region
Spread (Magnetic Disturbance)	Historic Environment Records (monuments)
Anomaly (Ferrous/Iron Spike)	Monument, Building, Find spot
Spread (Ferrous/Iron Spike)	Monument
Linear Trend (Historic Feature)	Monument
Linear Trend (Unclear Origin)	
Linear Trend (Agricultural, Ploughing)	
Linear Trend (Drainage)	

SX	P07	18/07/2024	Draft	SO	AG	JL
SUI	REV	DATE	DESCRIPTION	DRW	CHK	APR

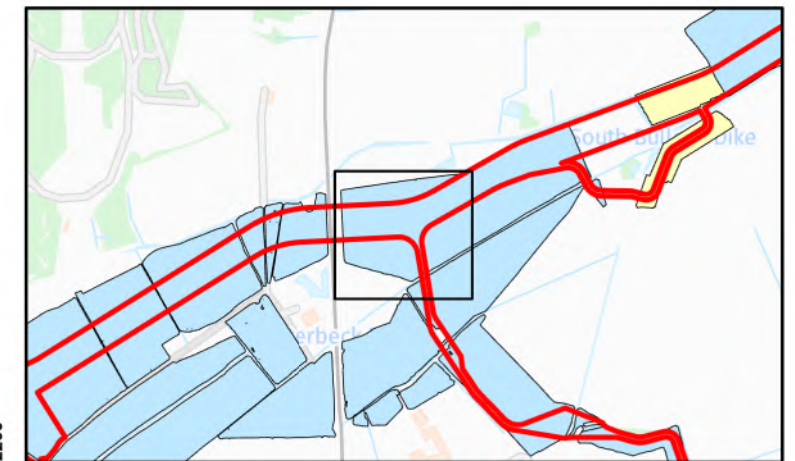
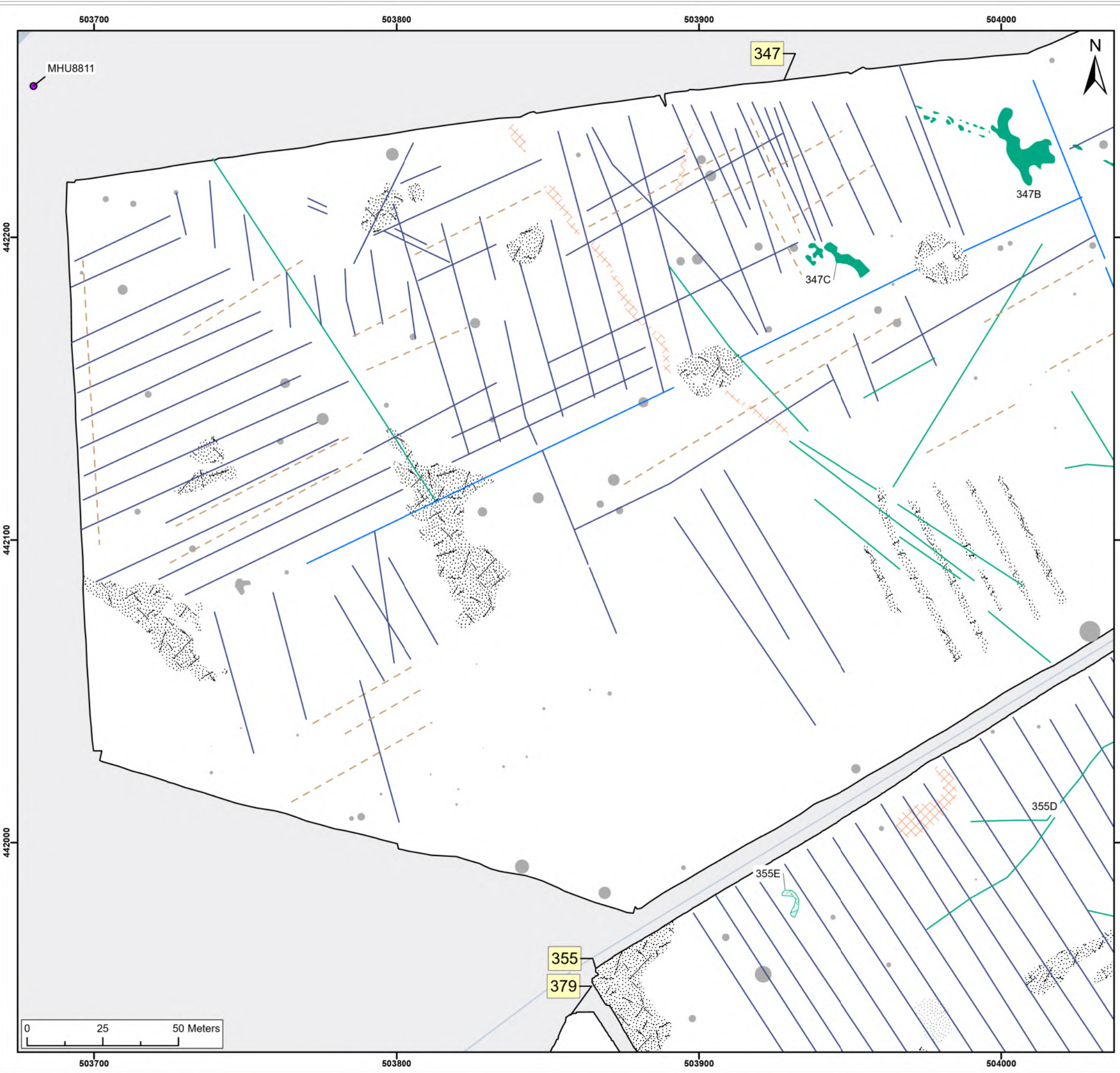
Title: Archive Interpretation:
347, 355

Figure:22-7-576 Drawing No: PB2340-RHD-ZZ-ZZ-DR-Z-0576

Co-ordinate system: British National Grid	Page Size: A3	Scale: 1:1,250
--	------------------	-------------------

Project: Dogger Bank South Offshore Wind Farms	Report: Archaeological Geophysical Survey Report
--	--

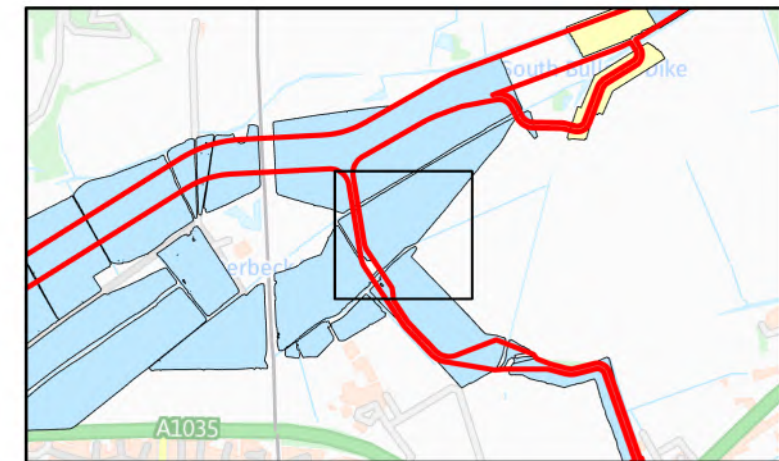
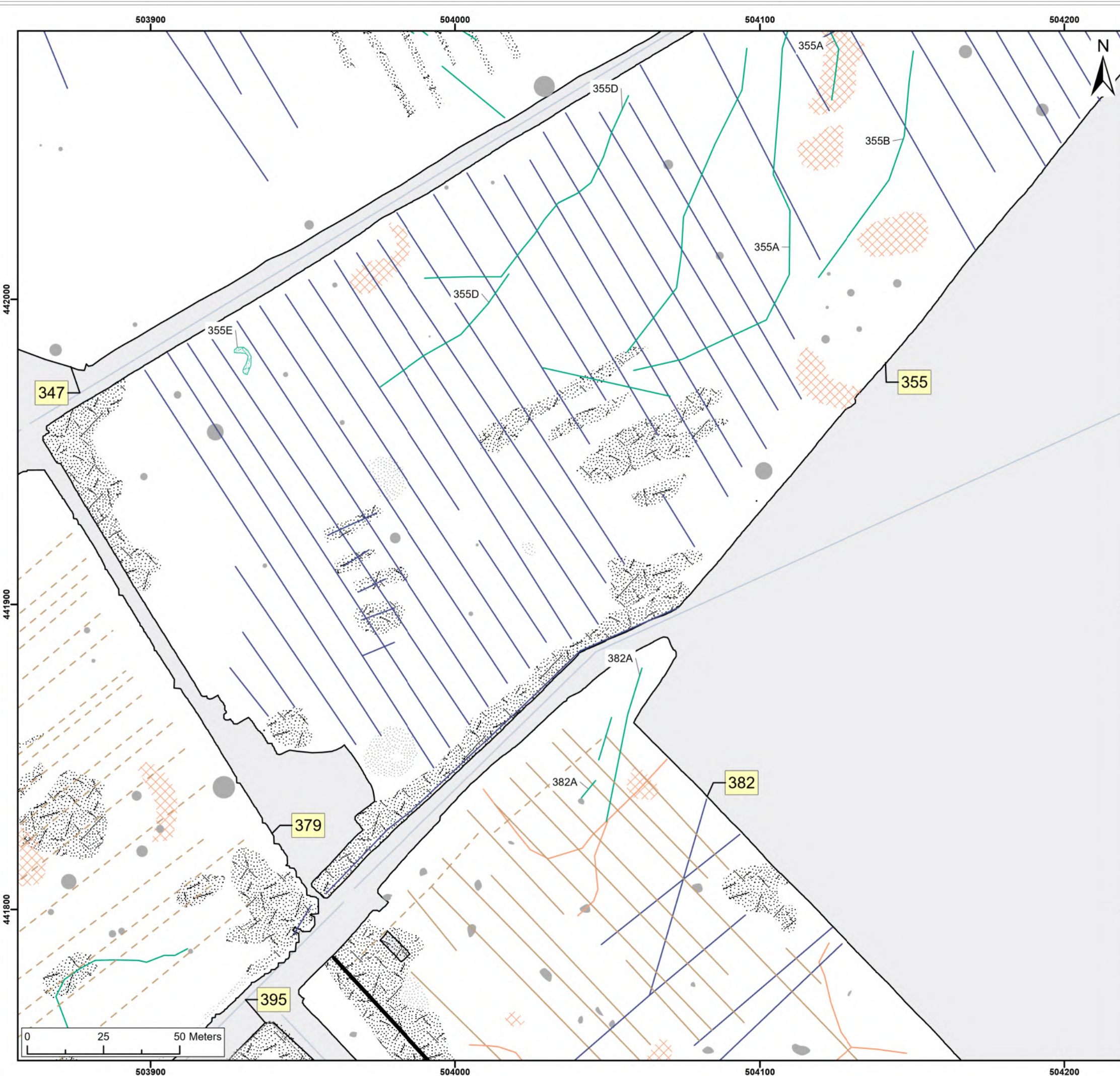




- Legend:**
- Anomaly (Unclear Origin)
 - ▨ Spread (Unclear Origin)
 - ▨ Spread (Geology/Natural)
 - ▨ Spread (Magnetic Disturbance)
 - Anomaly (Ferrous/Iron Spike)
 - ▨ Spread (Ferrous/Iron Spike)
 - Linear Trend (Historic Feature)
 - Linear Trend (Unclear Origin)
 - - - Linear Trend (Agricultural, Ploughing)
 - - - Linear Trend (Drainage)
- Historic Environment Records (events)**
- ▲ Point
 - Line
 - Region
- Historic Environment Records (monuments)**
- Monument, Building, Find spot
 - Monument
 - Monument

SX	P07	18/07/2024	Draft	SO	AG	JL
SUI	REV	DATE	DESCRIPTION	DRW	CHK	APR
Title: Archive Interpretation: 347, 355						
Figure: 22-7-577		Drawing No: PB2340-RHD-ZZ-ZZ-DR-Z-0577				
Co-ordinate system: British National Grid			Page Size: A3	Scale: 1:1,250		
Project: Dogger Bank South Offshore Wind Farms			Report: Archaeological Geophysical Survey Report			





- Legend:**
- Spread (Unclear Origin)
 - Spread (Geology/Natural)
 - Spread (Magnetic Disturbance)
 - Anomaly (Ferrous/Iron Spike)
 - Spread (Ferrous/Iron Spike)
 - Linear Trend (Unclear Origin)
 - Linear Trend (Agricultural, Ploughing)
 - Linear Trend (Agricultural, Ridge and Furrow)
 - Linear Trend (Drainage)
 - Linear Trend (Geology/Natural)
 - Linear Trend (Service)
- Historic Environment Records (events)**
- Point
 - Line
 - Region
- Historic Environment Records (monuments)**
- Monument, Building, Find spot
 - Monument
 - Monument
- NMP Mapping**
- NMP Mapping

SX	P07	18/07/2024	Draft	SO	AG	JL
SUI	REV	DATE	DESCRIPTION	DRW	CHK	APR

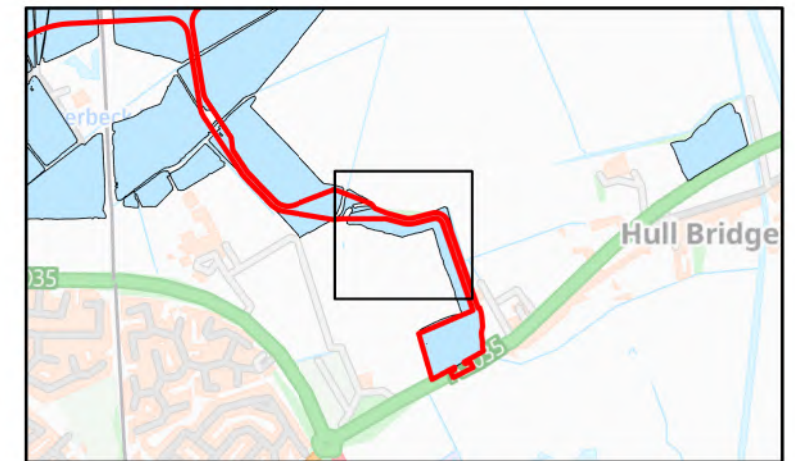
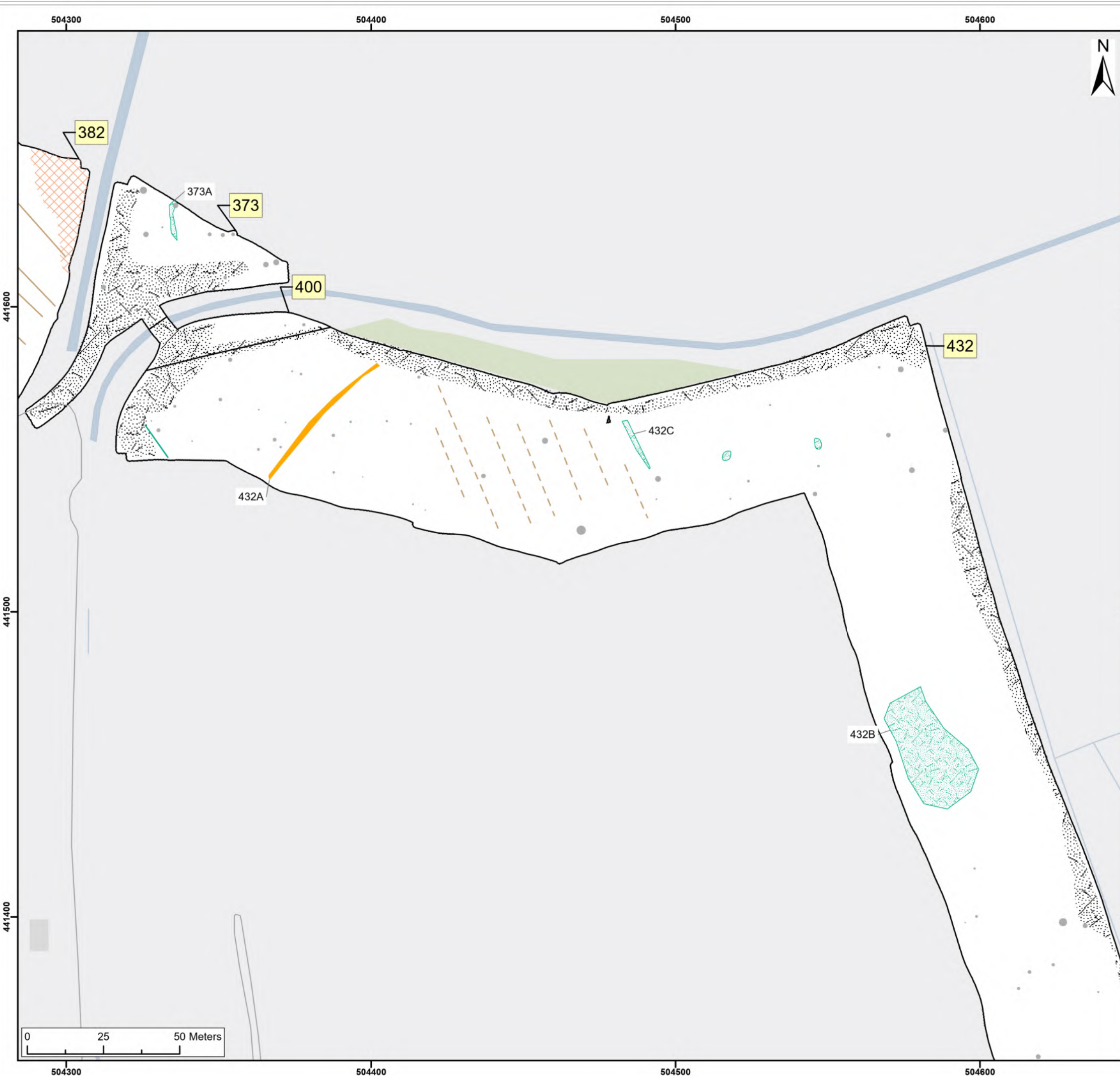
Title: Archive Interpretation: 355, 382

Figure:22-7-578 Drawing No: PB2340-RHD-ZZ-ZZ-DR-Z-0578

Co-ordinate system: British National Grid Page Size: A3 Scale: 1:1,250

Project: Dogger Bank South Offshore Wind Farms Report: Archaeological Geophysical Survey Report





Legend:

- Anomaly (Possible Archaeology)
- Spread (Unclear Origin)
- Spread (Geology/Natural)
- Spread (Magnetic Disturbance)
- Anomaly (Ferrous/Iron Spike)
- Linear Trend (Unclear Origin)
- Linear Trend (Agricultural, Ploughing)
- Linear Trend (Agricultural, Ridge and Furrow)

Historic Environment Records (events)

- Point
- Line
- Region

Historic Environment Records (monuments)

- Monument, Building, Find spot
- Monument
- Monument

NMP Mapping

- NMP Mapping

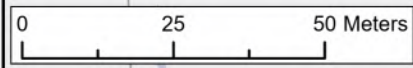
SX	P07	18/07/2024	Draft	SO	AG	JL
SUI	REV	DATE	DESCRIPTION	DRW	CHK	APR

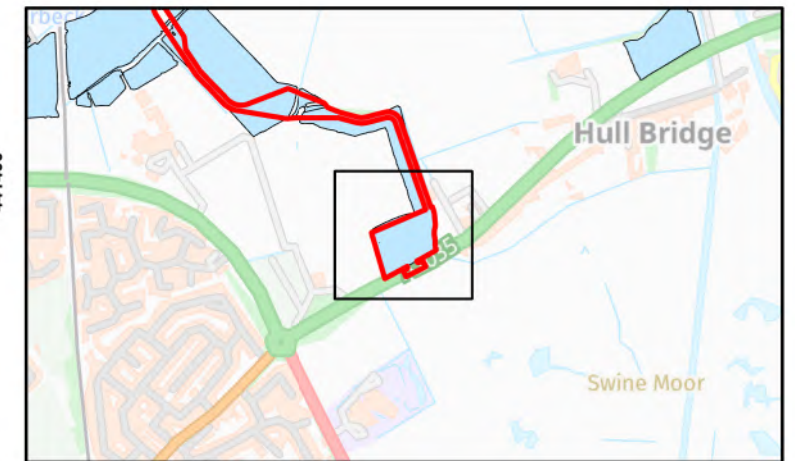
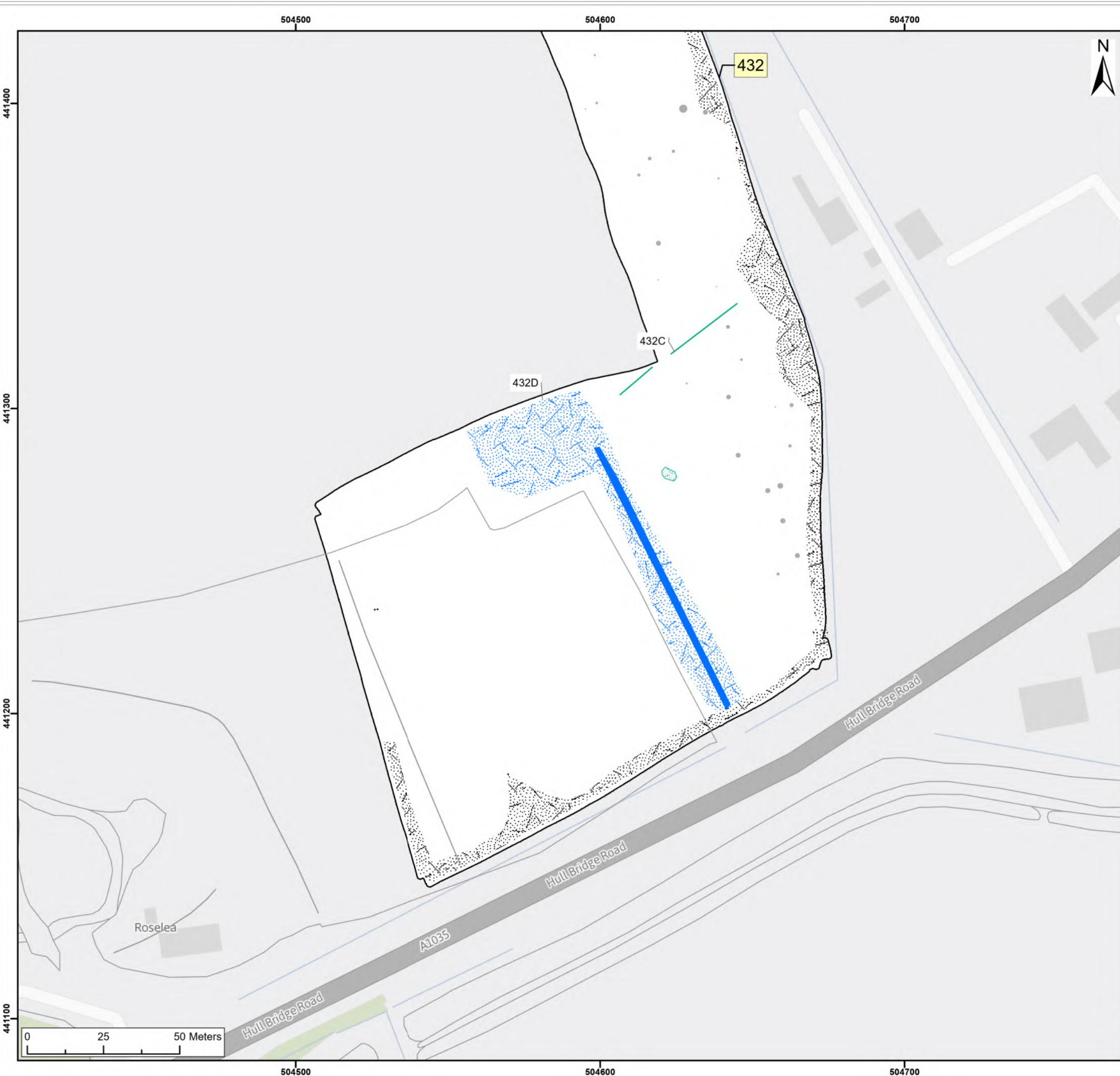
Title: Archive Interpretation:
373, 400, 432

Figure:22-7-580 Drawing No: PB2340-RHD-ZZ-ZZ-DR-Z-0580

Co-ordinate system: British National Grid	Page Size: A3	Scale: 1:1,250
--	------------------	-------------------

Project: Dogger Bank South Offshore Wind Farms	Report: Archaeological Geophysical Survey Report
--	--





Legend:

Anomaly (Historic Feature)	Historic Environment Records (events)
Spread (Historic Feature)	Point
Spread (Unclear Origin)	Line
Spread (Magnetic Disturbance)	Region
Anomaly (Ferrous/Iron Spike)	Historic Environment Records (monuments)
Linear Trend (Unclear Origin)	Monument, Building, Find spot
	Monument
	Monument
	NMP Mapping
	NMP Mapping

SX	P07	18/07/2024	Draft	SO	AG	JL
SUI	REV	DATE	DESCRIPTION	DRW	CHK	APR

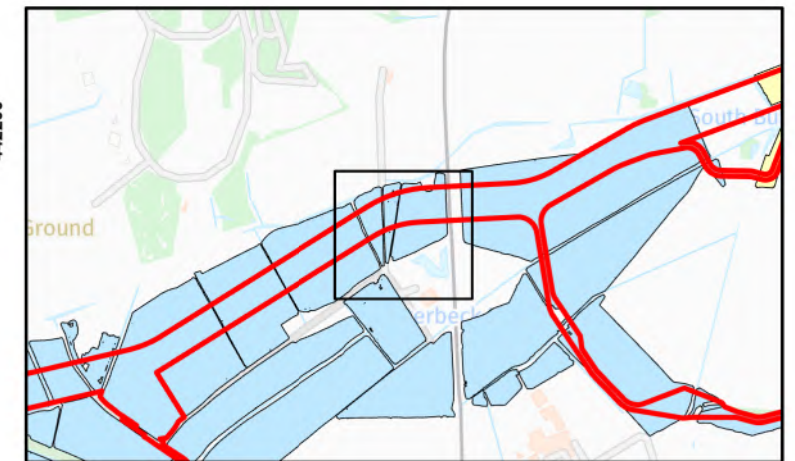
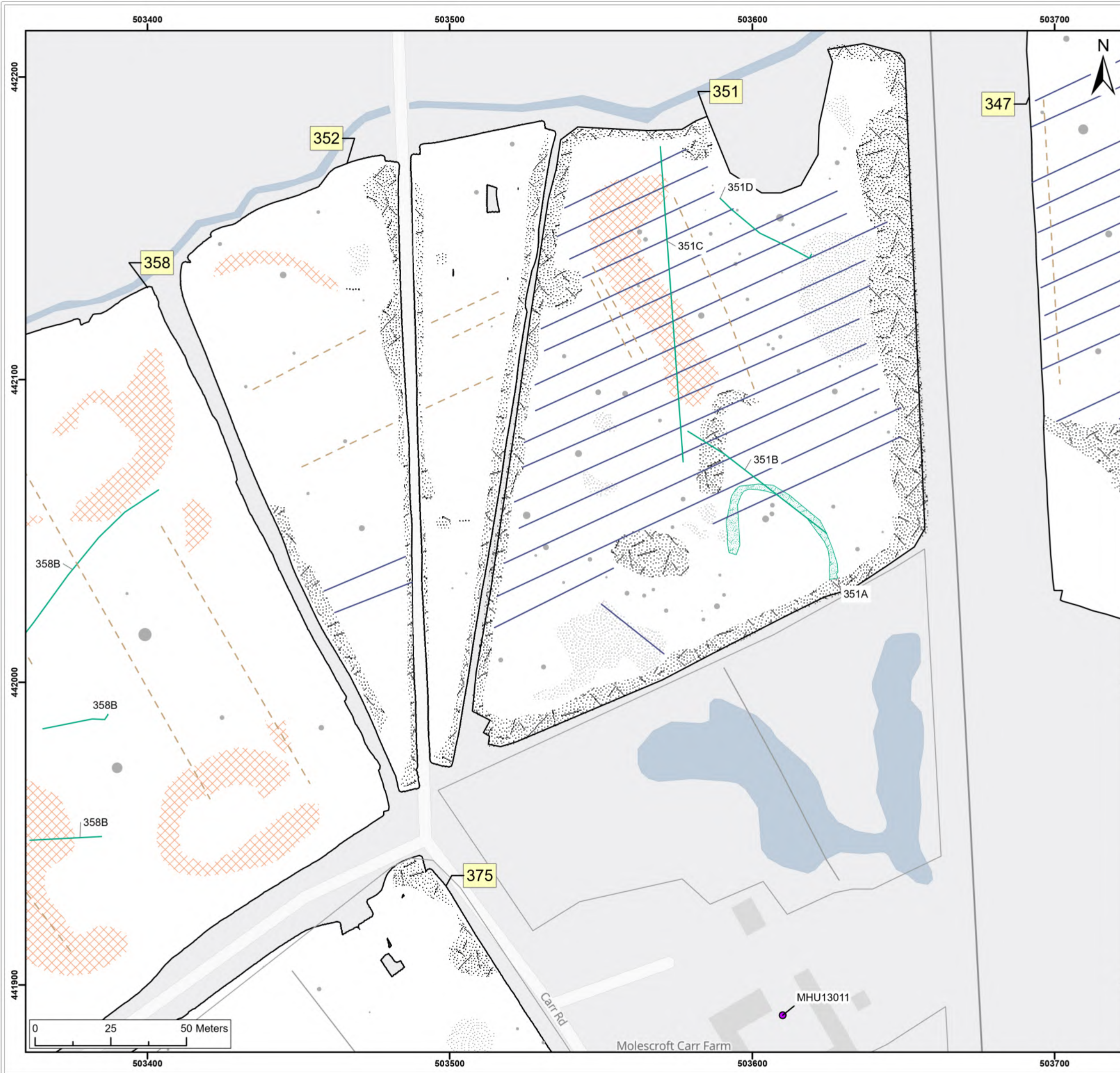
Title: Archive Interpretation: 432

Figure:22-7-581 Drawing No: PB2340-RHD-ZZ-ZZ-DR-Z-0581

Co-ordinate system: British National Grid	Page Size: A3	Scale: 1:1,250
--	------------------	-------------------

Project: Dogger Bank South Offshore Wind Farms	Report: Archaeological Geophysical Survey Report
--	--





Legend:

- Spread (Unclear Origin)
- Spread (Geology/Natural)
- Spread (Magnetic Disturbance)
- Anomaly (Ferrous/Iron Spike)
- Spread (Ferrous/Iron Spike)
- Linear Trend (Unclear Origin)
- Linear Trend (Agricultural, Ploughing)
- Linear Trend (Drainage)

Historic Environment Records (events)

- Point
- Line
- Region

Historic Environment Records (monuments)

- Monument, Building, Find spot
- Monument
- Monument

NMP Mapping

- NMP Mapping

SX	P07	18/07/2024	Draft		SO	AG	JL
SUI	REV	DATE	DESCRIPTION		DRW	CHK	APR

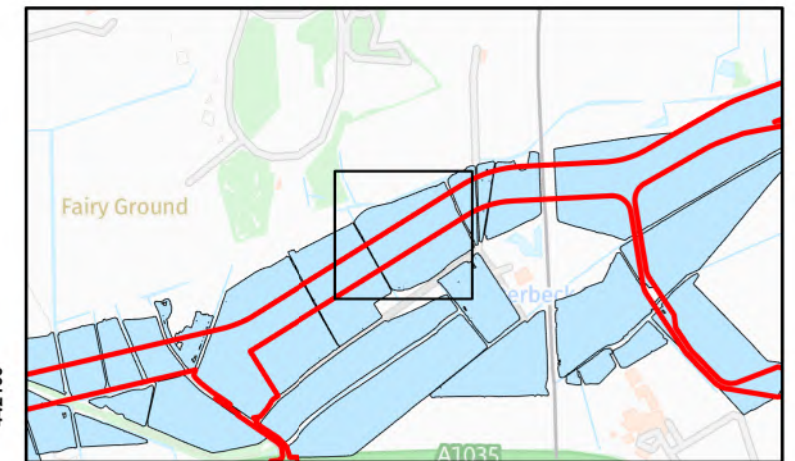
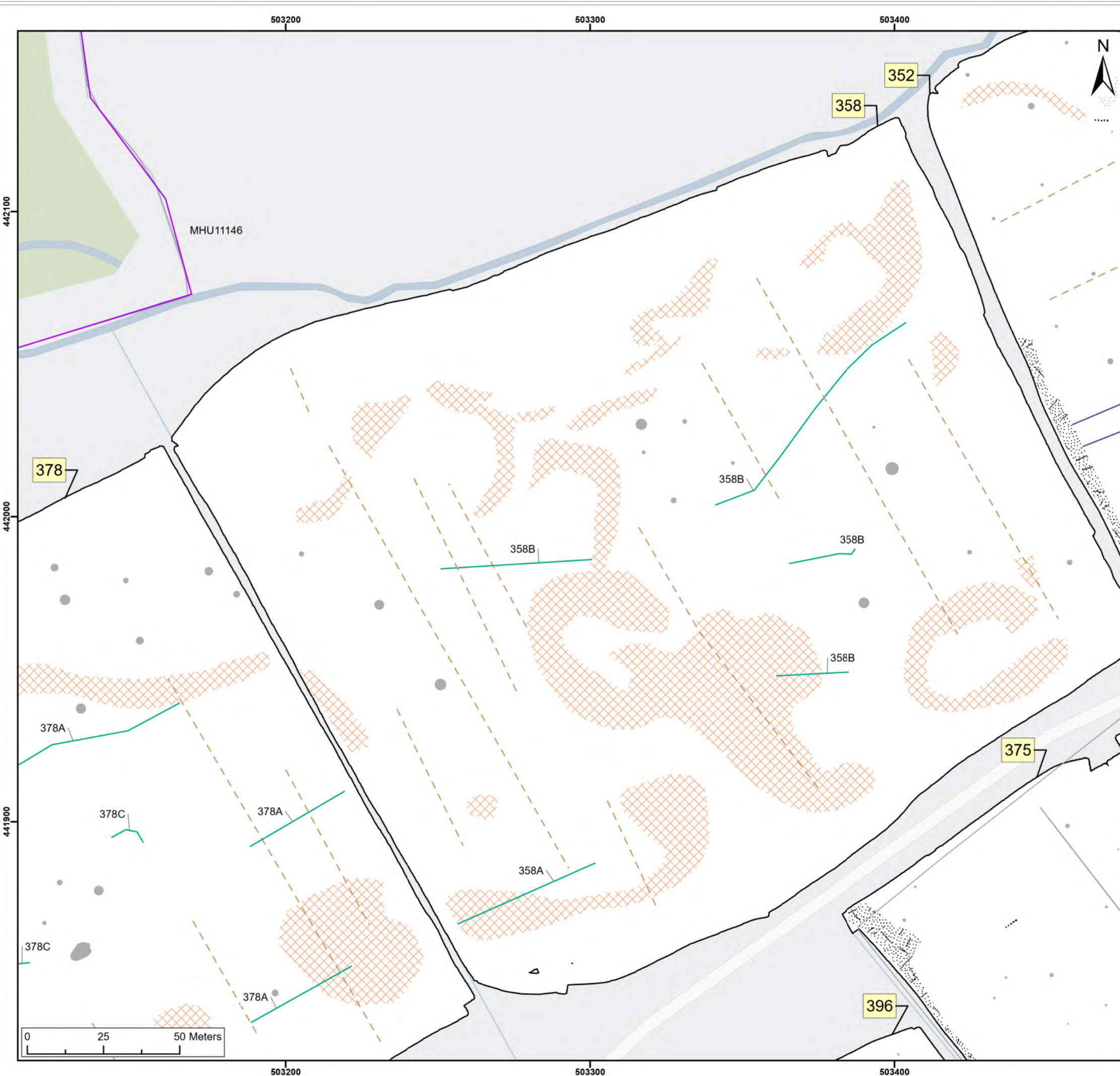
Title: Archive Interpretation:
351, 352, 358

Figure:22-7-582 Drawing No: PB2340-RHD-ZZ-ZZ-DR-Z-0582

Co-ordinate system: British National Grid Page Size: A3 Scale: 1:1,250

Project: Dogger Bank South Offshore Wind Farms Report: Archaeological Geophysical Survey Report





Legend:

- Spread (Geology/Natural)
- Spread (Magnetic Disturbance)
- Anomaly (Ferrous/Iron Spike)
- Spread (Ferrous/Iron Spike)
- Linear Trend (Unclear Origin)
- Linear Trend (Agricultural, Ploughing)
- Linear Trend (Drainage)

Historic Environment Records (events)

- Point
- Line
- Region

Historic Environment Records (monuments)

- Monument, Building, Find spot
- Monument
- Monument

NMP Mapping

- NMP Mapping

SX	P07	18/07/2024	Draft		SO	AG	JL
SUI	REV	DATE	DESCRIPTION		DRW	CHK	APR

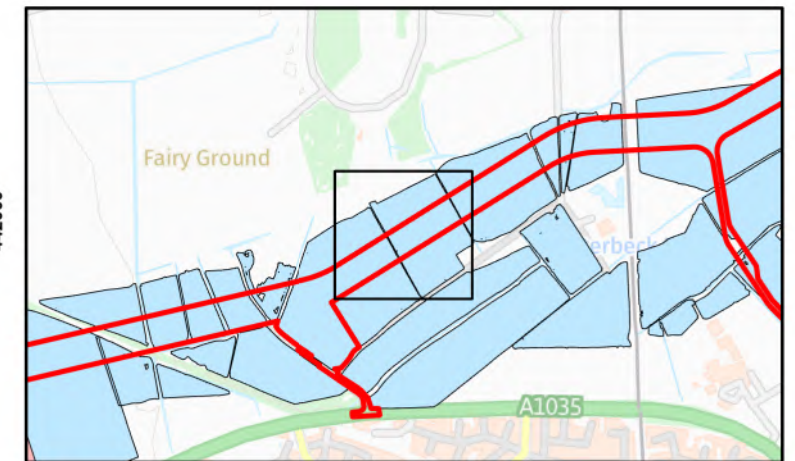
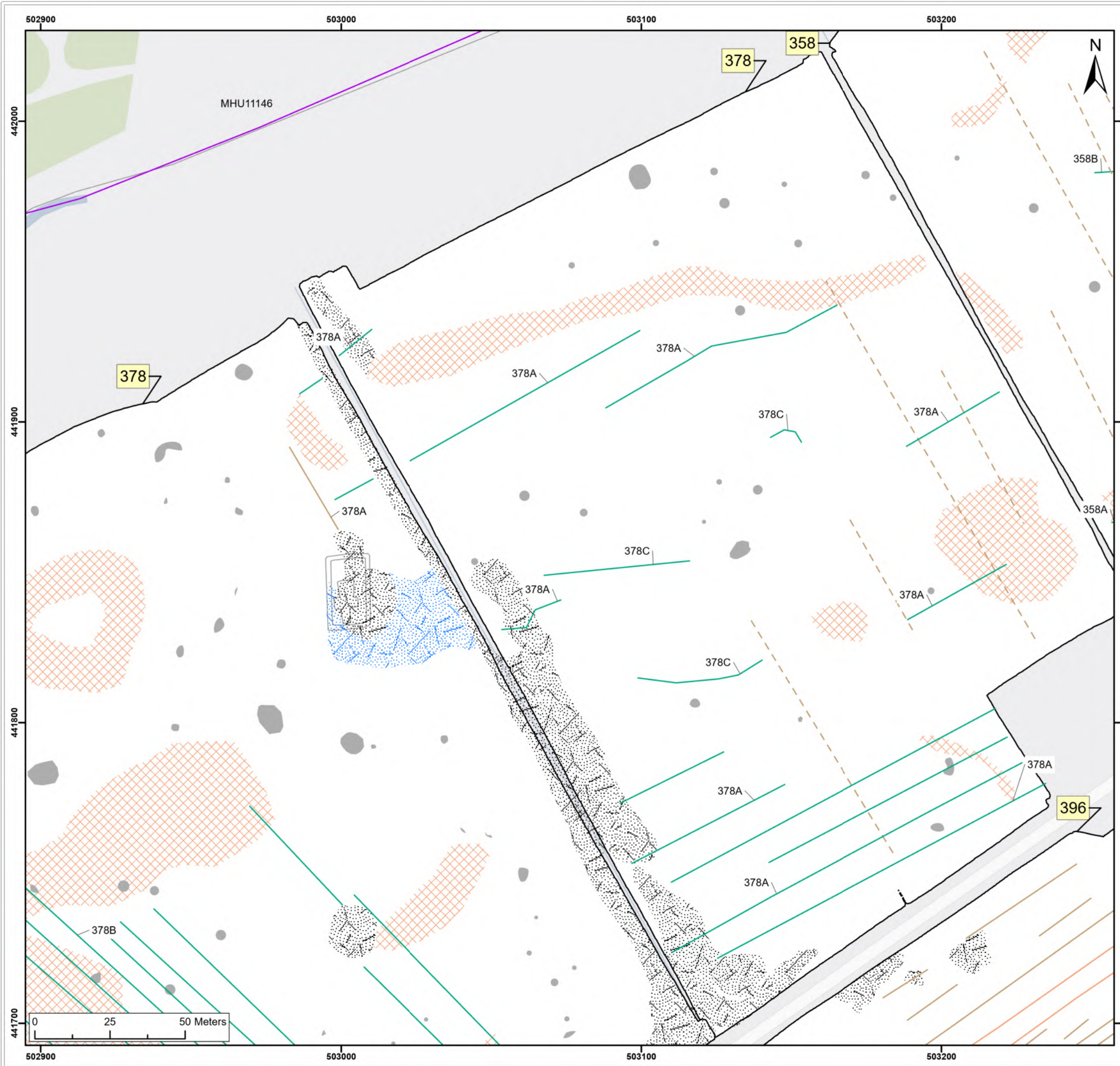
Title: Archive Interpretation: 358

Figure:22-7-583 Drawing No: PB2340-RHD-ZZ-ZZ-DR-Z-0583

Co-ordinate system: British National Grid Page Size: A3 Scale: 1:1,250

Project: Dogger Bank South Offshore Wind Farms Report: Archaeological Geophysical Survey Report





Legend:

- Spread (Historic Feature)
- Spread (Geology/Natural)
- Spread (Magnetic Disturbance)
- Anomaly (Ferrous/Iron Spike)
- Linear Trend (Unclear Origin)
- Linear Trend (Agricultural, Ploughing)
- Linear Trend (Agricultural, Ridge and Furrow)
- Linear Trend (Geology/Natural)

Historic Environment Records (events)

- Point
- Line
- Region

Historic Environment Records (monuments)

- Monument, Building, Find spot
- Monument
- Monument

NMP Mapping

- NMP Mapping

SX	P07	18/07/2024	Draft		SO	AG	JL
SUI	REV	DATE	DESCRIPTION		DRW	CHK	APR

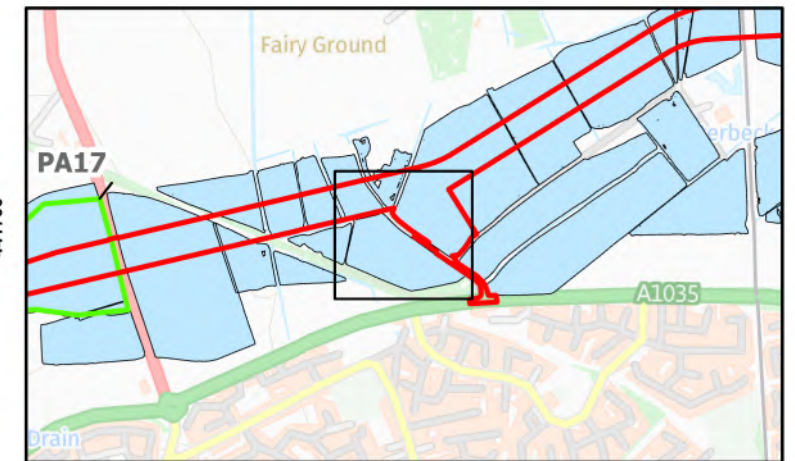
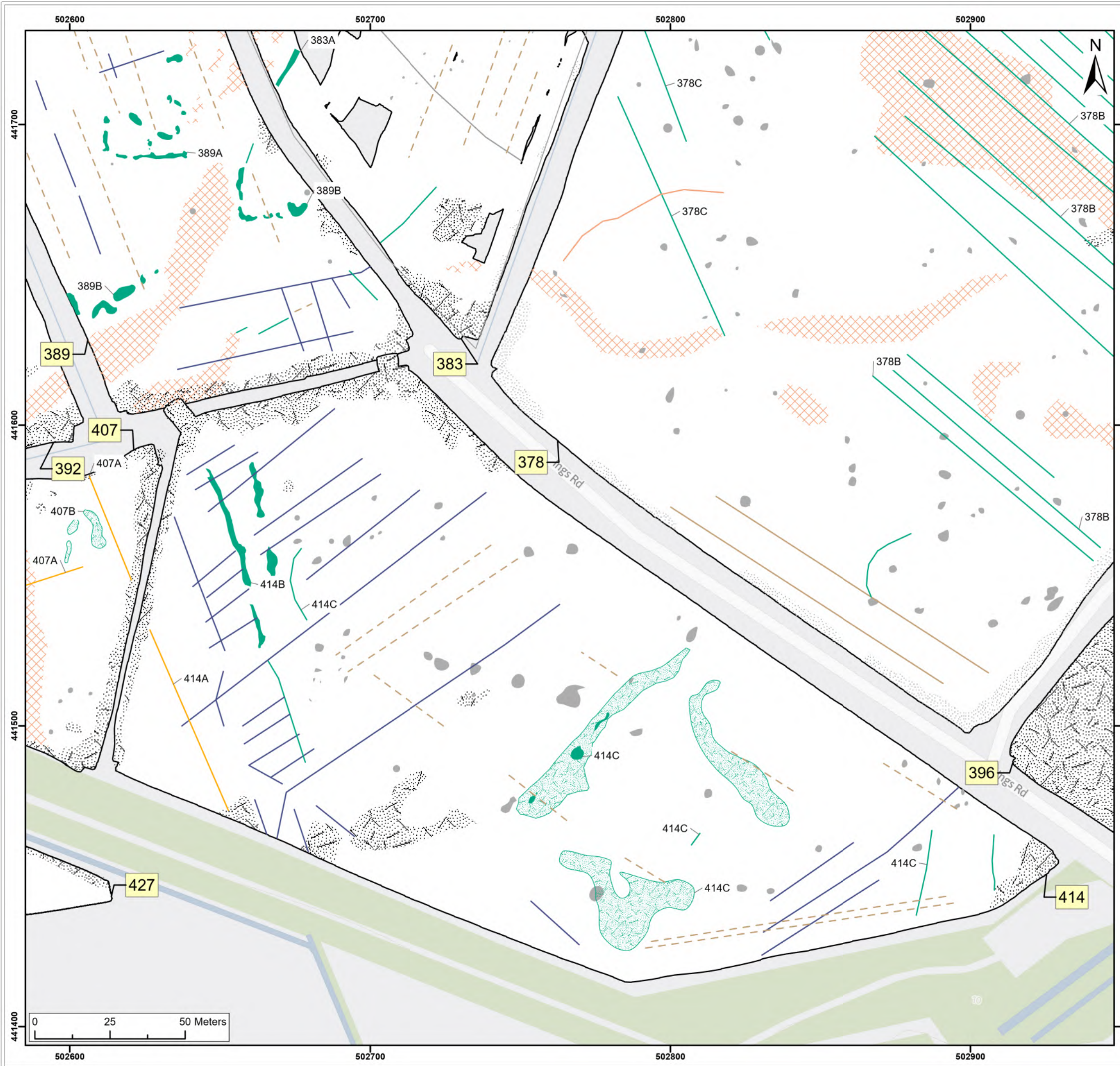
Title: Archive Interpretation:
358, 378

Figure:22-7-584 Drawing No: PB2340-RHD-ZZ-ZZ-DR-Z-0584

Co-ordinate system: British National Grid Page Size: A3 Scale: 1:1,250

Project: Dogger Bank South Offshore Wind Farms Report: Archaeological Geophysical Survey Report





- Legend:**
- Anomaly (Unclear Origin)
 - Spread (Unclear Origin)
 - Spread (Geology/Natural)
 - Spread (Magnetic Disturbance)
 - Anomaly (Ferrous/Iron Spike)
 - Spread (Ferrous/Iron Spike)
 - Linear Trend (Possible Archaeology)
 - Linear Trend (Unclear Origin)
 - Linear Trend (Agricultural, Ploughing)
 - Linear Trend (Agricultural, Ridge and Furrow)
 - Linear Trend (Drainage)
 - Linear Trend (Geology/Natural)
- Historic Environment Records (events)**
- Point
 - Line
 - Region
- Historic Environment Records (monuments)**
- Monument, Building, Find spot
 - Monument
 - Monument
- NMP Mapping**
- NMP Mapping

SX	P07	18/07/2024	Draft	SO	AG	JL
SUI	REV	DATE	DESCRIPTION	DRW	CHK	APR

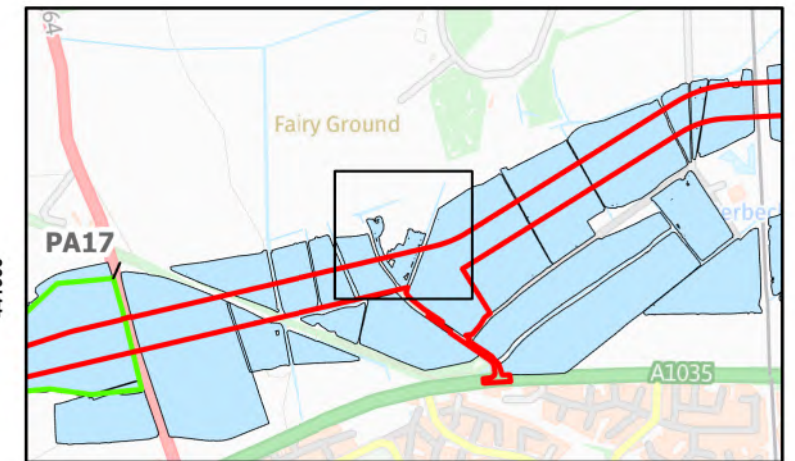
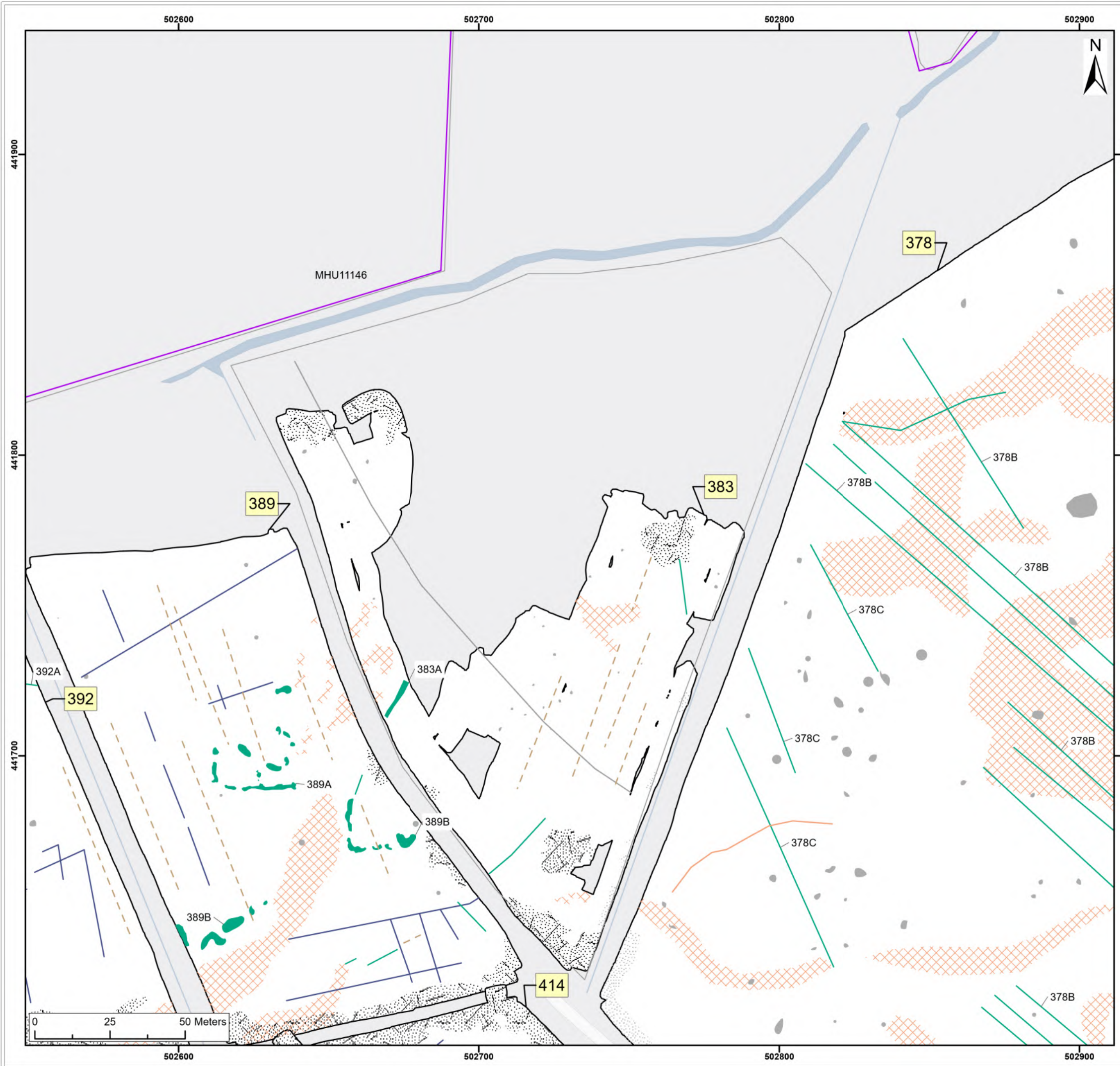
Title: Archive Interpretation:
378, 414, 407

Figure: 22-7-585 Drawing No: PB2340-RHD-ZZ-ZZ-DR-Z-0585

Co-ordinate system: British National Grid	Page Size: A3	Scale: 1:1,250
--	------------------	-------------------

Project: Dogger Bank South Offshore Wind Farms	Report: Archaeological Geophysical Survey Report
--	--





Legend:

- Anomaly (Unclear Origin)
- Spread (Geology/Natural)
- Spread (Magnetic Disturbance)
- Anomaly (Ferrous/Iron Spike)
- Spread (Ferrous/Iron Spike)
- Linear Trend (Unclear Origin)
- Linear Trend (Agricultural, Ploughing)
- Linear Trend (Drainage)
- Linear Trend (Geology/Natural)

Historic Environment Records (events)

- Point
- Line
- Region

Historic Environment Records (monuments)

- Monument, Building, Find spot
- Monument
- Monument

NMP Mapping

- NMP Mapping

SX	P07	18/07/2024	Draft							SO	AG	JL
SUI	REV	DATE	DESCRIPTION							DRW	CHK	APR

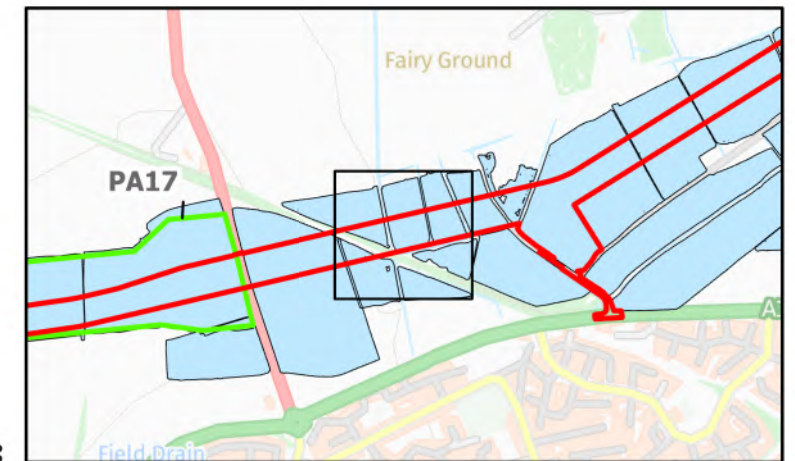
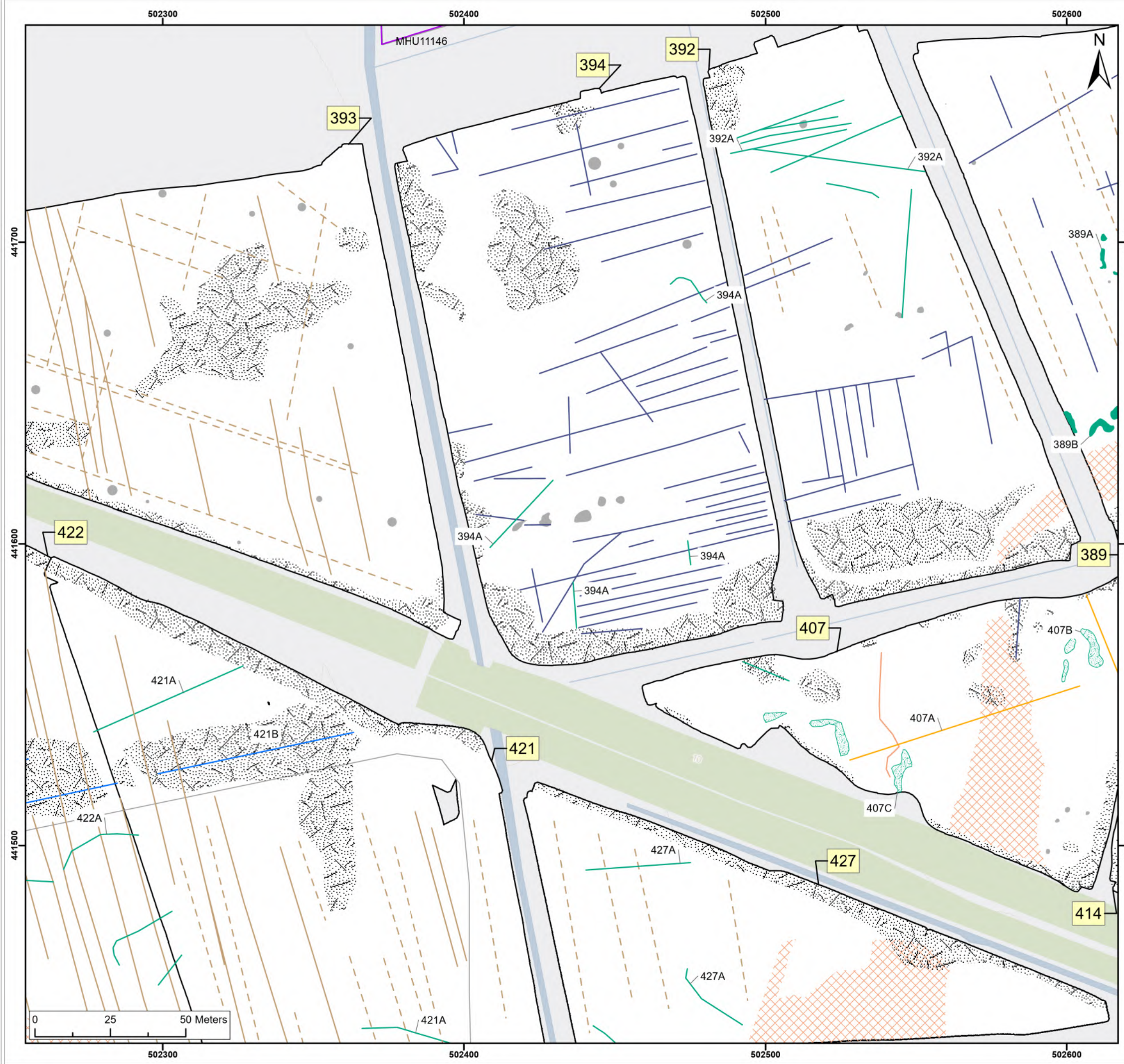
Title: Archive Interpretation:
378, 383, 389

Figure:22-7-586 Drawing No: PB2340-RHD-ZZ-ZZ-DR-Z-0586

Co-ordinate system: British National Grid	Page Size: A3	Scale: 1:1,250
--	------------------	-------------------

Project: Dogger Bank South Offshore Wind Farms	Report: Archaeological Geophysical Survey Report
--	--



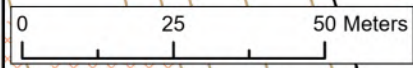


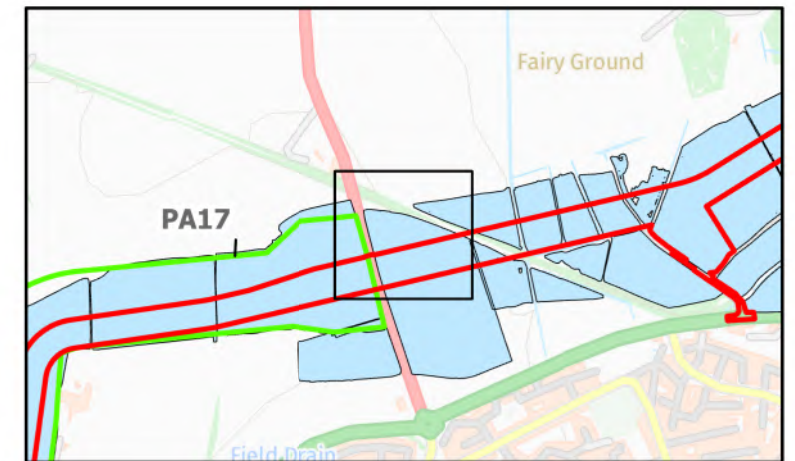
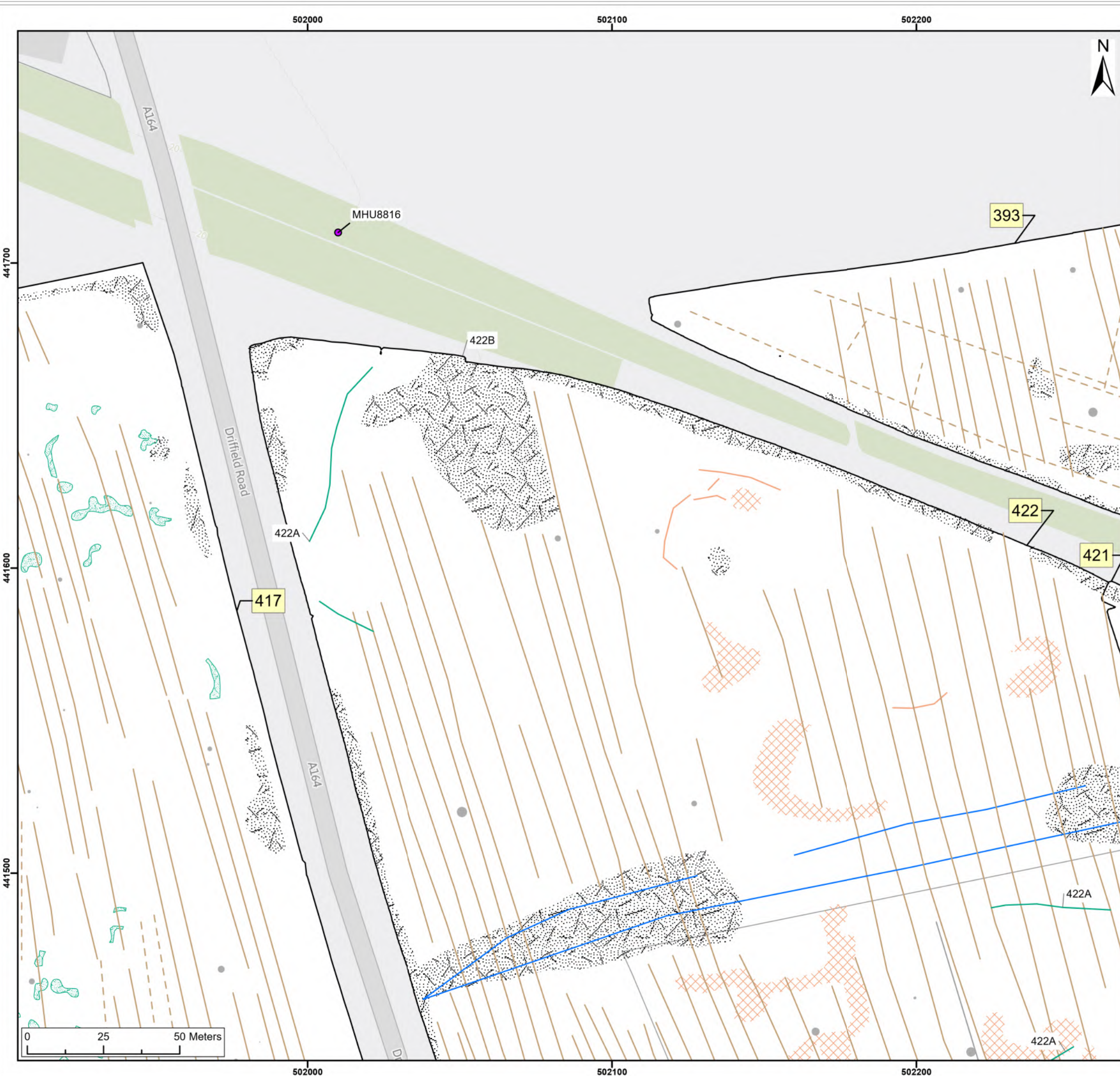
- Legend:**
- Anomaly (Unclear Origin)
 - Spread (Unclear Origin)
 - Spread (Geology/Natural)
 - Spread (Magnetic Disturbance)
 - Anomaly (Ferrous/Iron Spike)
 - Linear Trend (Possible Archaeology)
 - Linear Trend (Historic Feature)
 - Linear Trend (Unclear Origin)
 - - - Linear Trend (Agricultural, Ploughing)
 - - - Linear Trend (Agricultural, Ridge and Furrow)
 - - - Linear Trend (Drainage)
 - - - Linear Trend (Geology/Natural)
- Historic Environment Records (events)**
- ▲ Point
 - Line
 - Region
- Historic Environment Records (monuments)**
- Monument, Building, Find spot
 - Monument
 - Monument
- NMP Mapping**
- NMP Mapping

SX	P07	18/07/2024	Draft	SO	AG	JL
SUI	REV	DATE	DESCRIPTION	DRW	CHK	APR

Title: Archive Interpretation:
392, 394, 393. 407, 427, 421

Figure:22-7-587	Drawing No: PB2340-RHD-ZZ-ZZ-DR-Z-0587	
Co-ordinate system: British National Grid	Page Size: A3	Scale: 1:1,250
Project: Dogger Bank South Offshore Wind Farms	Report: Archaeological Geophysical Survey Report	





- Legend:**
- Spread (Unclear Origin)
 - Spread (Geology/Natural)
 - Spread (Magnetic Disturbance)
 - Anomaly (Ferrous/Iron Spike)
 - Linear Trend (Historic Feature)
 - Linear Trend (Unclear Origin)
 - Linear Trend (Agricultural, Ploughing)
 - Linear Trend (Agricultural, Ridge and Furrow)
 - Linear Trend (Geology/Natural)
- Historic Environment Records (events)**
- Point
 - Line
 - Region
- Historic Environment Records (monuments)**
- Monument, Building, Find spot
 - Monument
 - Monument
- NMP Mapping**
- NMP Mapping

SX	P07	18/07/2024	Draft		SO	AG	JL
SUI	REV	DATE	DESCRIPTION		DRW	CHK	APR

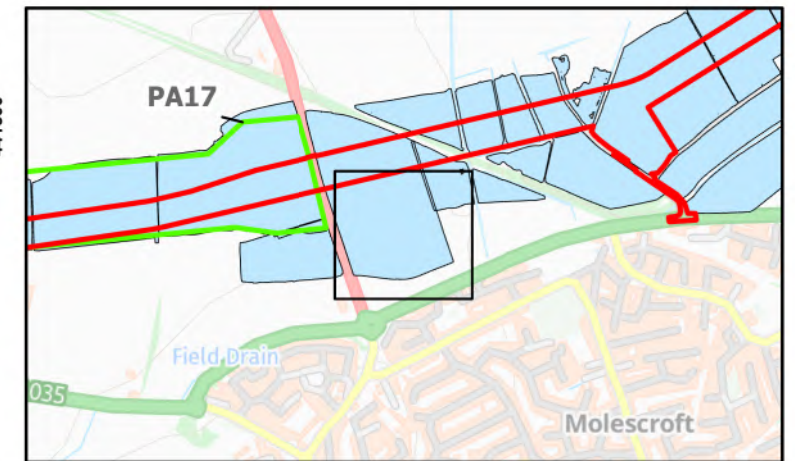
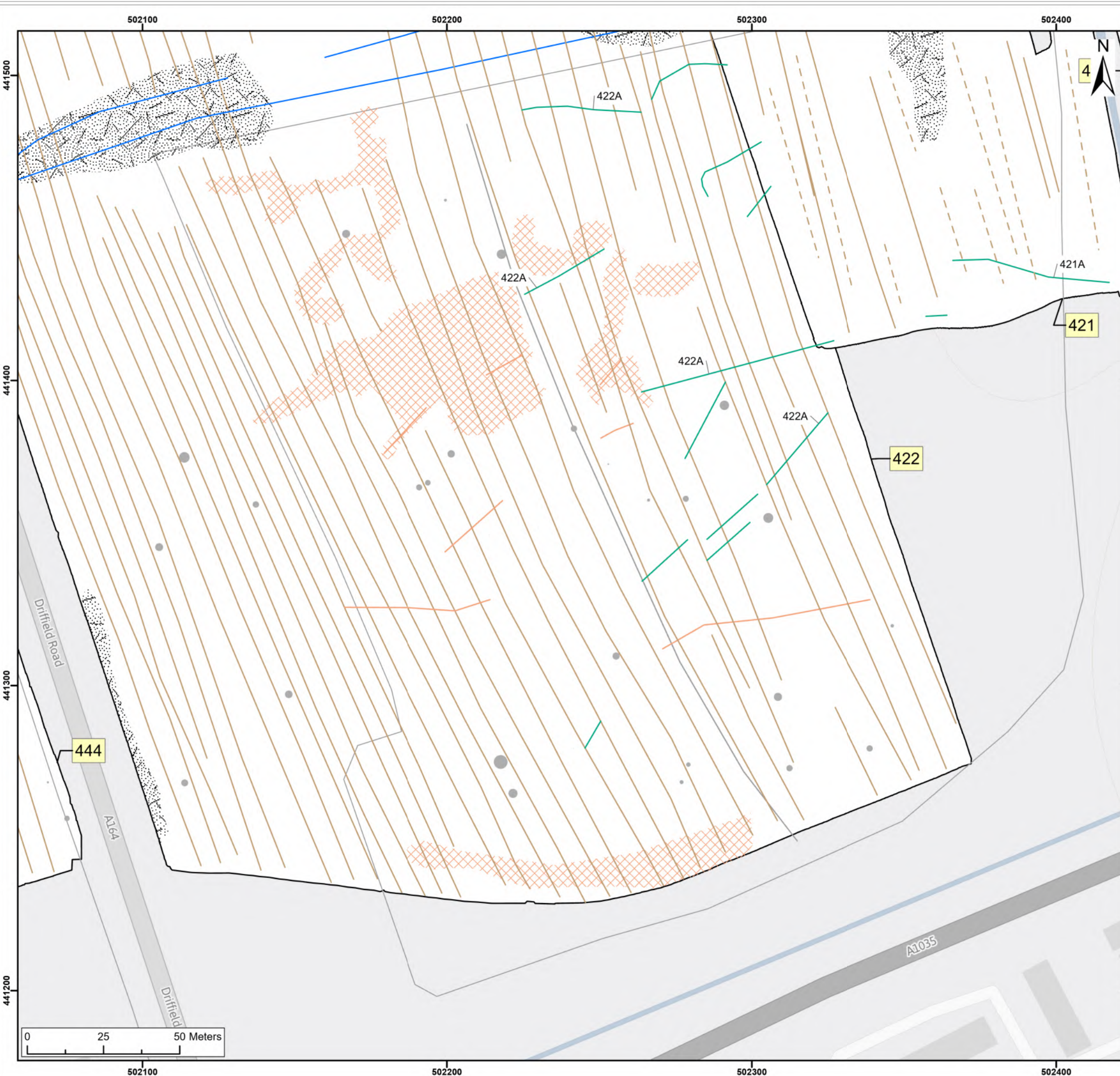
Title: Archive Interpretation:
393, 422, 417

Figure:22-7-588 Drawing No: PB2340-RHD-ZZ-ZZ-DR-Z-0588

Co-ordinate system: British National Grid	Page Size: A3	Scale: 1:1,250
--	------------------	-------------------

Project: Dogger Bank South Offshore Wind Farms	Report: Archaeological Geophysical Survey Report
--	--





Legend:

- Spread (Geology/Natural)
- Spread (Magnetic Disturbance)
- Anomaly (Ferrous/Iron Spike)
- Linear Trend (Historic Feature)
- Linear Trend (Unclear Origin)
- Linear Trend (Agricultural, Ploughing)
- Linear Trend (Agricultural, Ridge and Furrow)
- Linear Trend (Geology/Natural)

Historic Environment Records (events)

- Point
- Line
- Region

Historic Environment Records (monuments)

- Monument, Building, Find spot
- Monument
- Monument

NMP Mapping

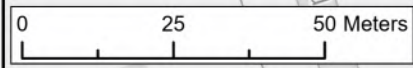
- NMP Mapping

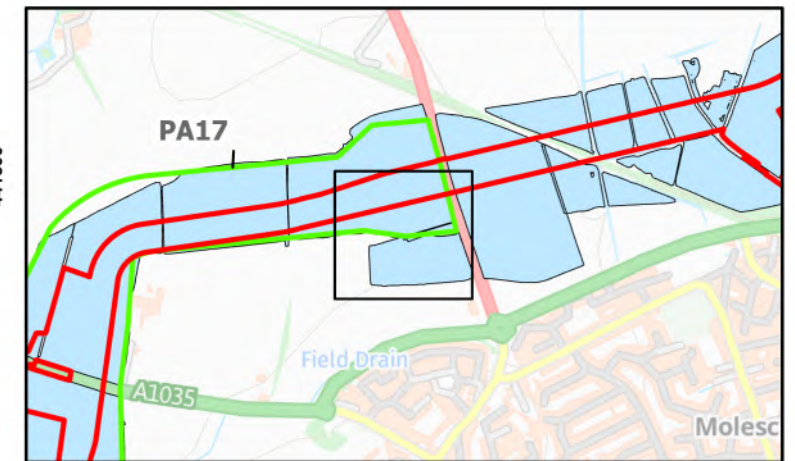
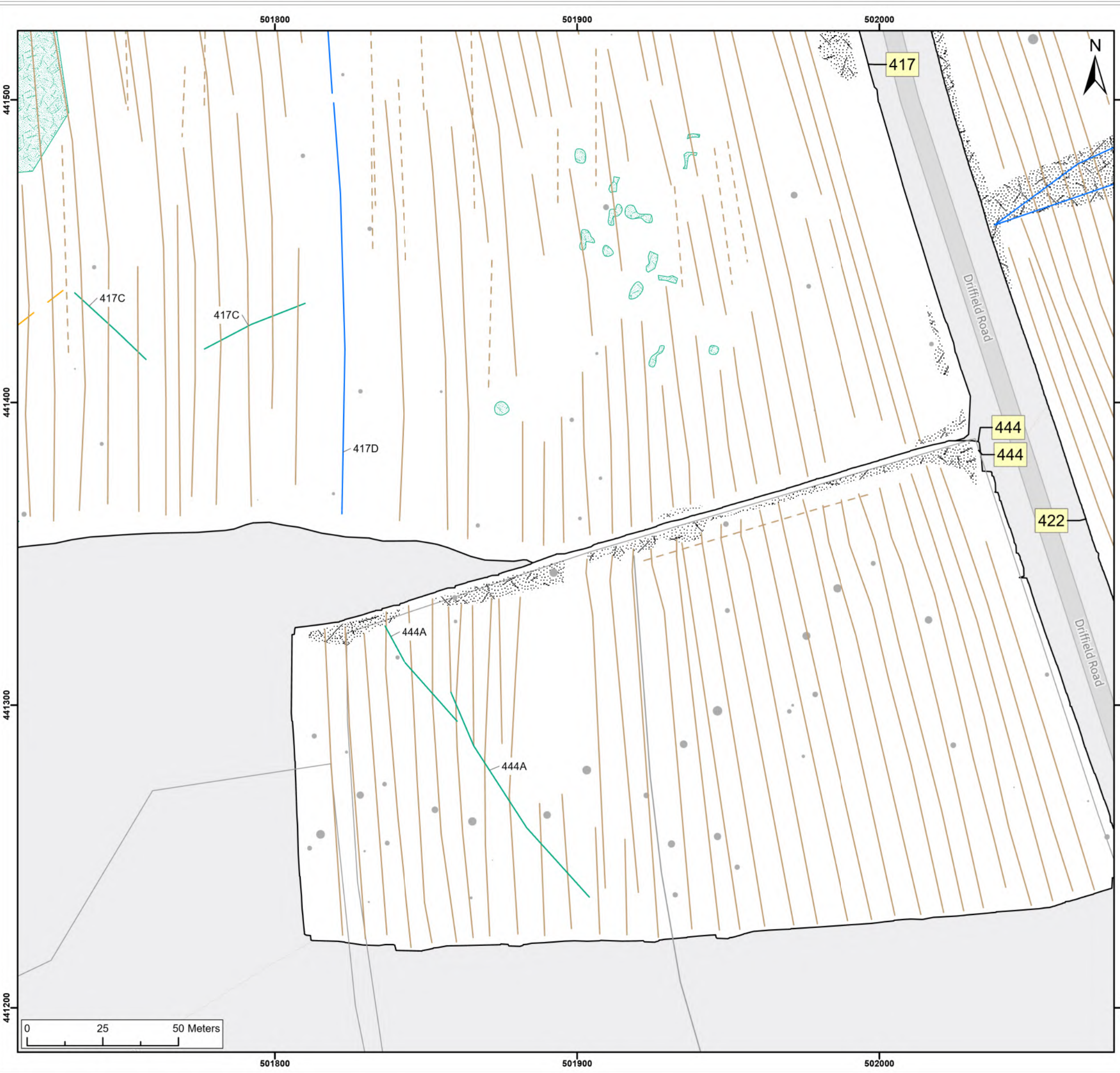
SX	P07	18/07/2024	Draft	SO	AG	JL
SUI	REV	DATE	DESCRIPTION	DRW	CHK	APR

Title: Archive Interpretation:
422, 417, 421

Figure:22-7-589 Drawing No: PB2340-RHD-ZZ-ZZ-DR-Z-0589

Co-ordinate system: British National Grid	Page Size: A3	Scale: 1:1,250
Project: Dogger Bank South Offshore Wind Farms	Report: Archaeological Geophysical Survey Report	





- Legend:**
- Spread (Unclear Origin)
 - Spread (Magnetic Disturbance)
 - Anomaly (Ferrous/Iron Spike)
 - Linear Trend (Possible Archaeology)
 - Linear Trend (Historic Feature)
 - Linear Trend (Unclear Origin)
 - Linear Trend (Agricultural, Ploughing)
 - Linear Trend (Agricultural, Ridge and Furrow)
 - Historic Environment Records (events) Point
 - Historic Environment Records (events) Line
 - Historic Environment Records (events) Region
 - Historic Environment Records (monuments) Monument, Building, Find spot
 - Historic Environment Records (monuments) Monument
 - Historic Environment Records (monuments) Monument
 - NMP Mapping

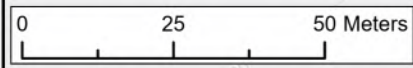
SX	P07	18/07/2024	Draft	SO	AG	JL
SUI	REV	DATE	DESCRIPTION	DRW	CHK	APR

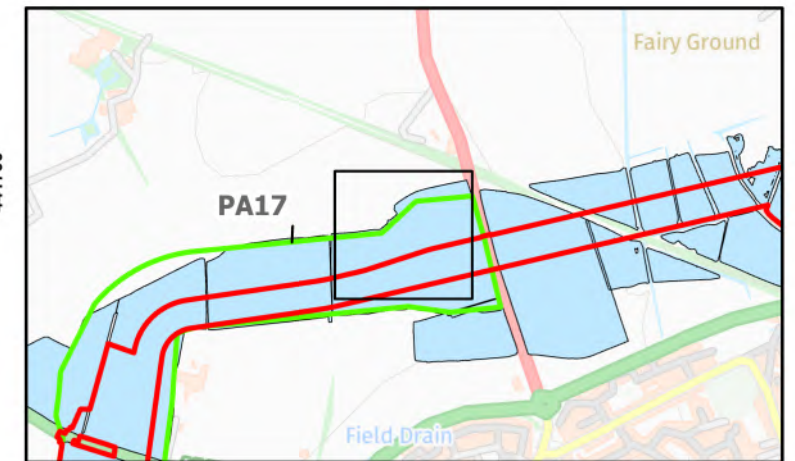
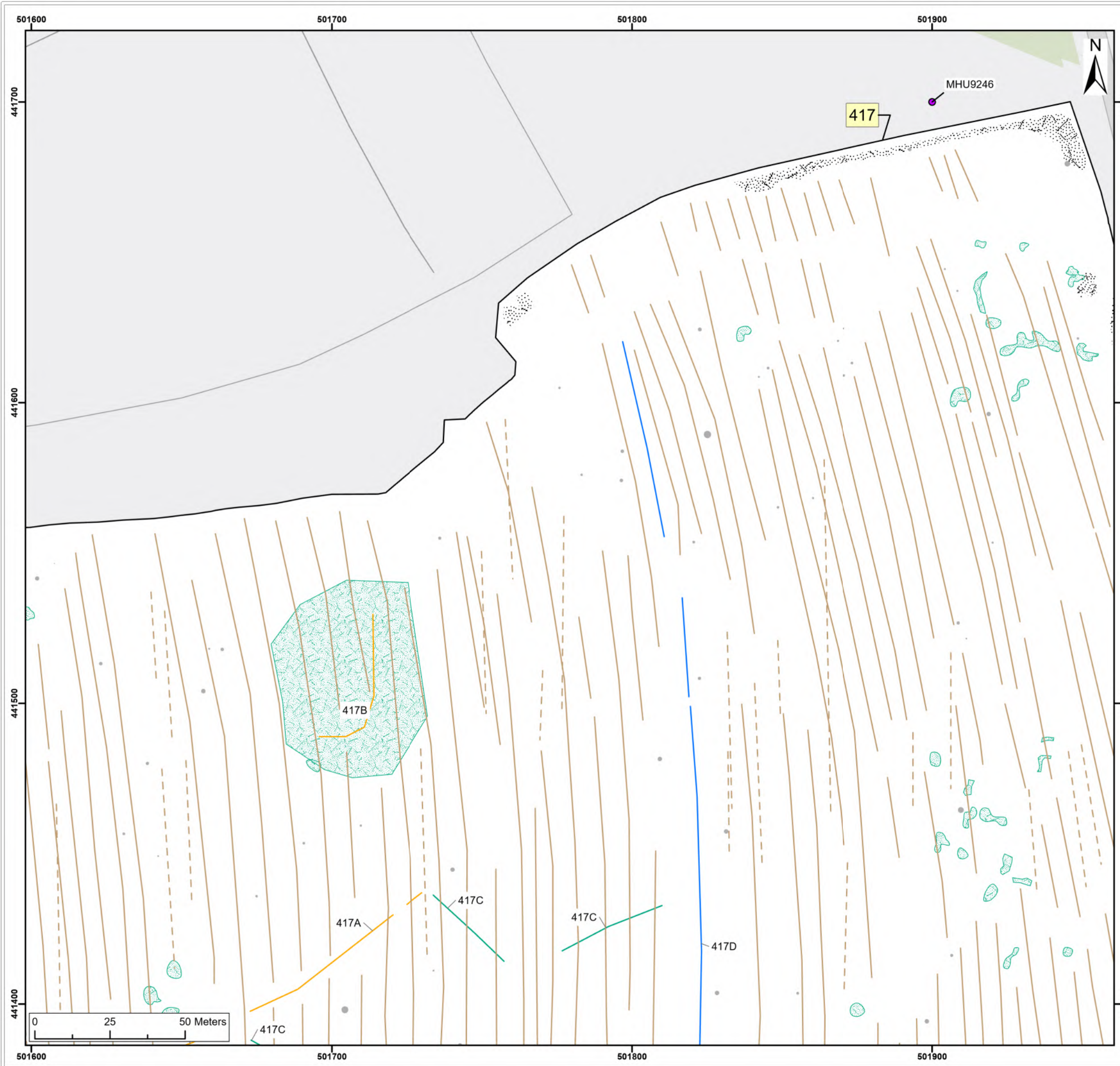
Title: Archive Interpretation: 417, 444

Figure:22-7-590 Drawing No: PB2340-RHD-ZZ-ZZ-DR-Z-0590

Co-ordinate system: British National Grid Page Size: A3 Scale: 1:1,250

Project: Dogger Bank South Offshore Wind Farms Report: Archaeological Geophysical Survey Report





Legend:

- Spread (Unclear Origin)
- Spread (Magnetic Disturbance)
- Anomaly (Ferrous/Iron Spike)
- Linear Trend (Possible Archaeology)
- Linear Trend (Historic Feature)
- Linear Trend (Unclear Origin)
- Linear Trend (Agricultural, Ploughing)
- Linear Trend (Agricultural, Ridge and Furrow)

Historic Environment Records (events)

- Point
- Line
- Region

Historic Environment Records (monuments)

- Monument, Building, Find spot
- Monument
- Monument

NMP Mapping

- NMP Mapping

SX	P07	18/07/2024	Draft	SO	AG	JL
SUI	REV	DATE	DESCRIPTION	DRW	CHK	APR

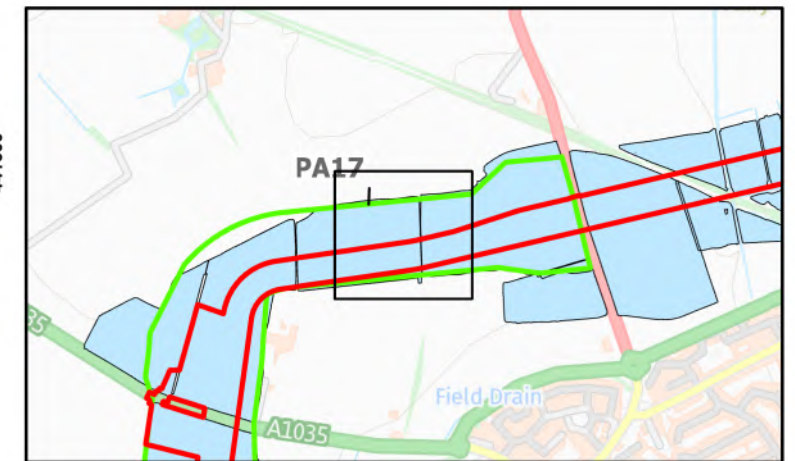
Title: Archive Interpretation: 417

Figure:22-7-591 Drawing No: PB2340-RHD-ZZ-ZZ-DR-Z-0591

Co-ordinate system: British National Grid	Page Size: A3	Scale: 1:1,250
--	------------------	-------------------

Project: Dogger Bank South Offshore Wind Farms	Report: Archaeological Geophysical Survey Report
--	--





Legend:

- Anomaly (Possible Archaeology)
- Spread (Unclear Origin)
- Spread (Geology/Natural)
- Anomaly (Ferrous/Iron Spike)
- Linear Trend (Possible Archaeology)
- Linear Trend (Unclear Origin)
- Linear Trend (Agricultural, Ploughing)
- Linear Trend (Agricultural, Ridge and Furrow)

Historic Environment Records (events)

- Point
- Line
- Region

Historic Environment Records (monuments)

- Monument, Building, Find spot
- Monument
- Monument

NMP Mapping

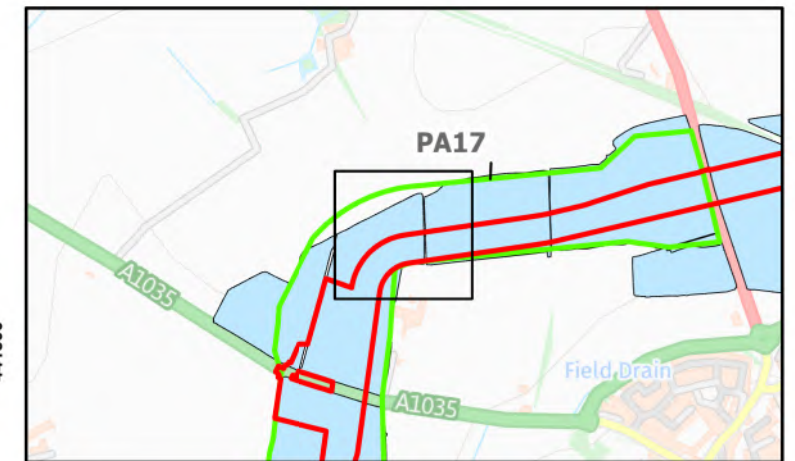
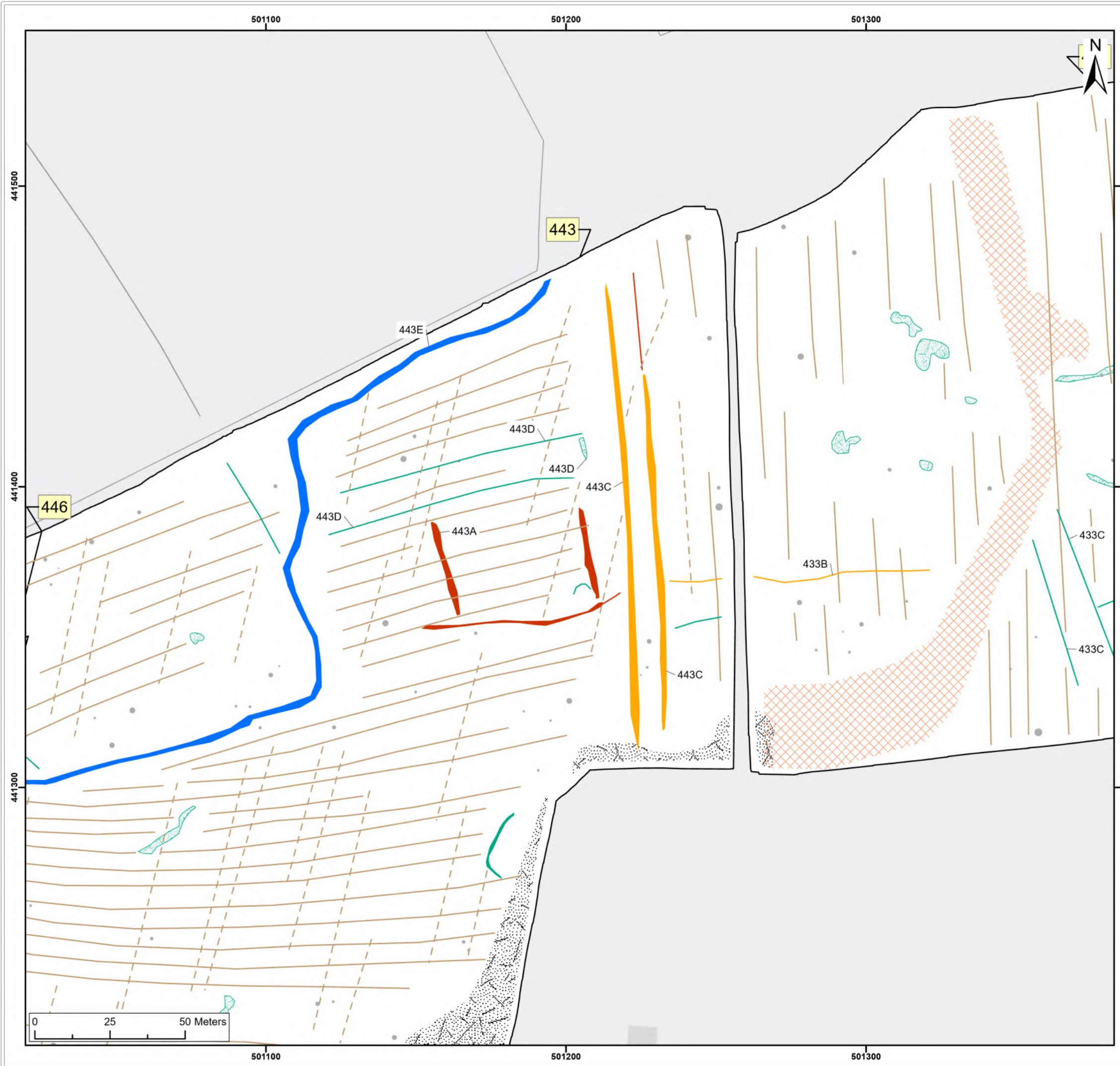
- NMP Mapping

SX	P07	18/07/2024	Draft	SO	AG	JL
SUI	REV	DATE	DESCRIPTION	DRW	CHK	APR

Title: Archive Interpretation: 417, 433

Figure:22-7-592	Drawing No: PB2340-RHD-ZZ-ZZ-DR-Z-0592	
Co-ordinate system: British National Grid	Page Size: A3	Scale: 1:1,250
Project: Dogger Bank South Offshore Wind Farms	Report: Archaeological Geophysical Survey Report	





Legend:

- Anomaly (Probable Archaeology)
- Anomaly (Possible Archaeology)
- Anomaly (Historic Feature)
- Anomaly (Unclear Origin)
- Spread (Unclear Origin)
- ▨ Spread (Geology/Natural)
- Spread (Magnetic Disturbance)
- Anomaly (Ferrous/Iron Spike)
- Linear Trend (Probable Archaeology)
- Linear Trend (Possible Archaeology)
- Linear Trend (Unclear Origin)
- - - Linear Trend (Agricultural, Ploughing)
- Linear Trend (Agricultural, Ridge and Furrow)

Historic Environment Records (events)

- ▲ Point
- Line
- Region

Historic Environment Records (monuments)

- Monument, Building, Find spot
- Monument
- Monument

NMP Mapping

- NMP Mapping

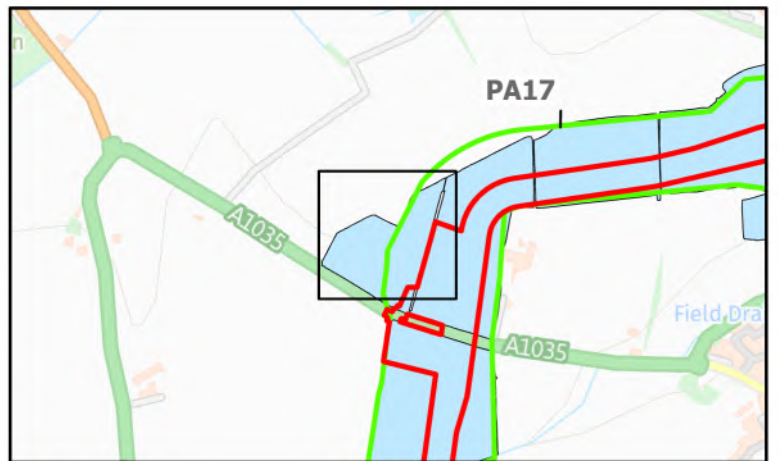
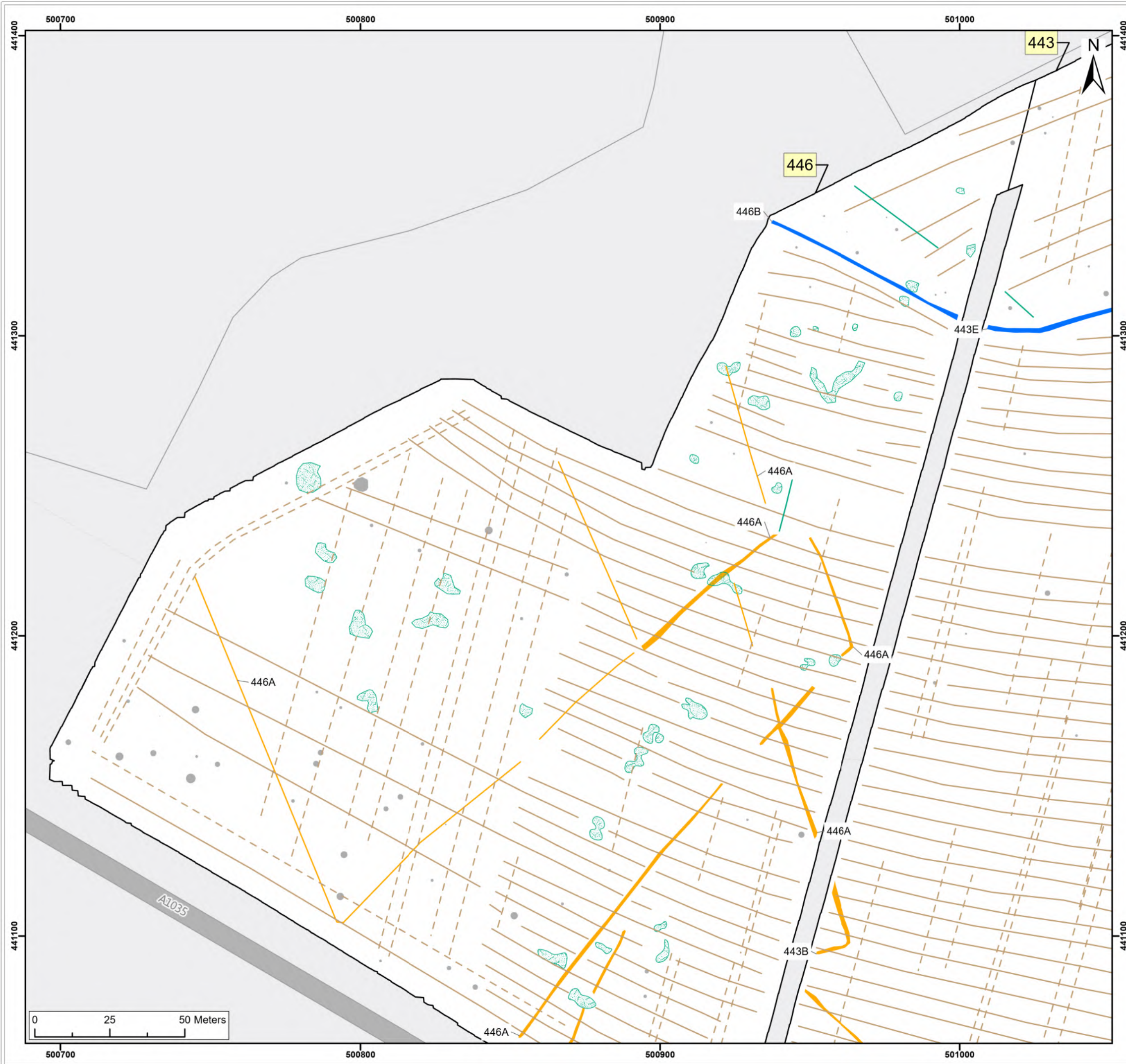
SX	P07	18/07/2024	Draft	SO	AG	JL
SUI	REV	DATE	DESCRIPTION	DRW	CHK	APR

Title: Archive Interpretation: 433, 443

Figure:22-7-593 Drawing No: PB2340-RHD-ZZ-ZZ-DR-Z-0593

Co-ordinate system: British National Grid	Page Size: A3	Scale: 1:1,250
Project: Dogger Bank South Offshore Wind Farms	Report: Archaeological Geophysical Survey Report	





Legend:

- Anomaly (Possible Archaeology)
- Anomaly (Historic Feature)
- Spread (Unclear Origin)
- Anomaly (Ferrous/Iron Spike)
- Linear Trend (Possible Archaeology)
- Linear Trend (Unclear Origin)
- - - Linear Trend (Agricultural, Ploughing)
- Linear Trend (Agricultural, Ridge and Furrow)

- ▲ Historic Environment Records (events) Point
- Historic Environment Records (events) Line
- Historic Environment Records (events) Region
- Historic Environment Records (monuments) Monument, Building, Find spot
- Historic Environment Records (monuments) Monument
- Historic Environment Records (monuments) Monument

NMP Mapping

- NMP Mapping

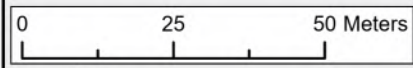
SX	P07	18/07/2024	Draft		SO	AG	JL
SUI	REV	DATE	DESCRIPTION		DRW	CHK	APR

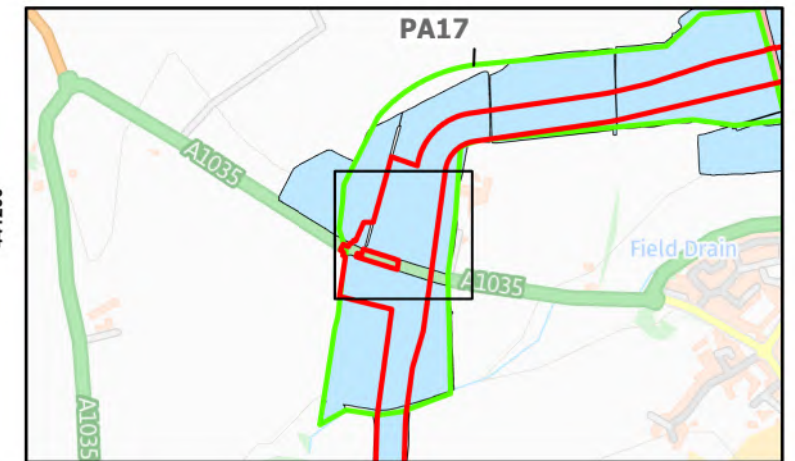
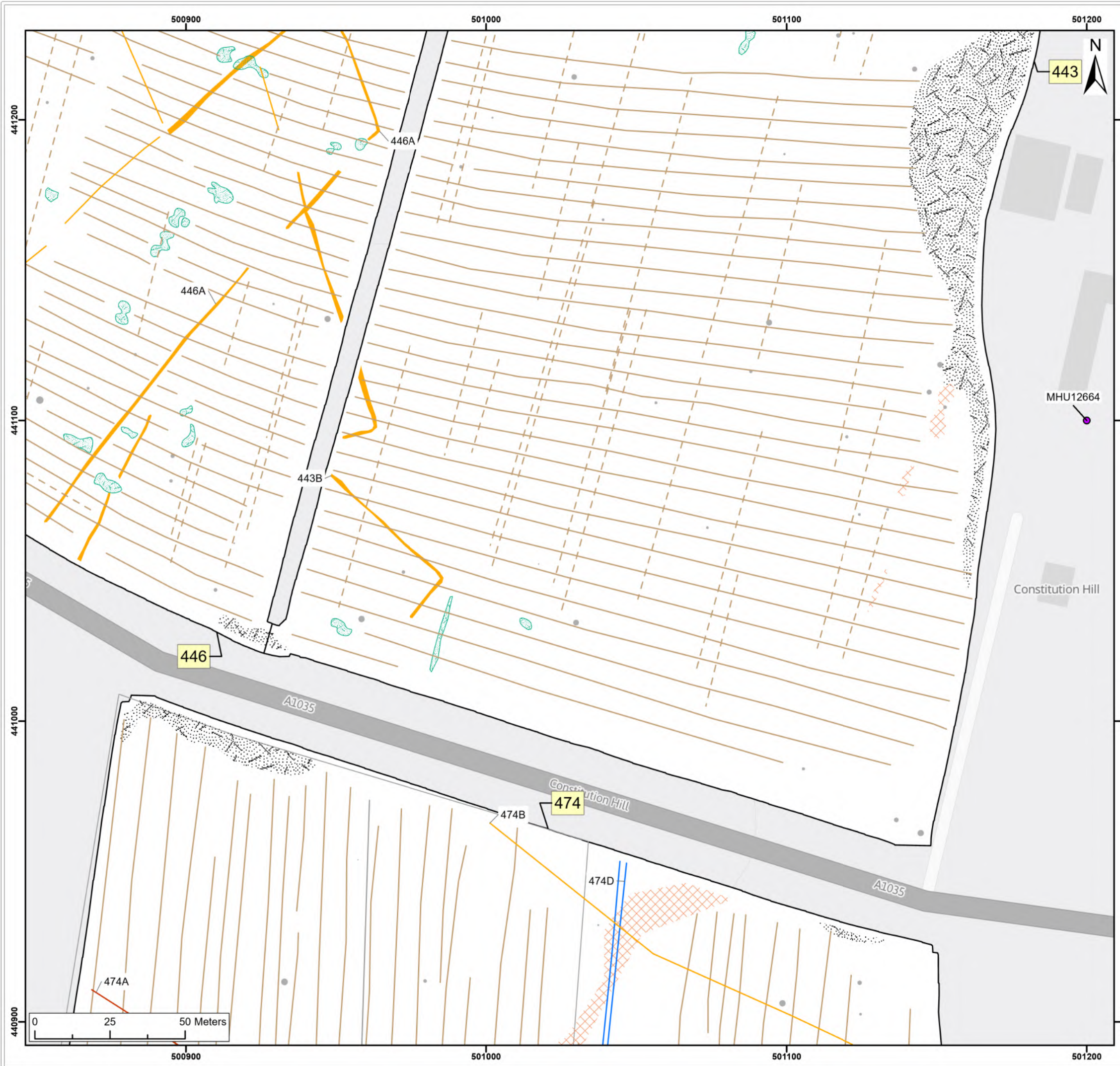
Title: Archive Interpretation:
443, 446

Figure: 22-7-594 Drawing No: PB2340-RHD-ZZ-ZZ-DR-Z-0594

Co-ordinate system: British National Grid	Page Size: A3	Scale: 1:1,250
--	------------------	-------------------

Project: Dogger Bank South Offshore Wind Farms	Report: Archaeological Geophysical Survey Report
--	--





- Legend:**
- Anomaly (Possible Archaeology)
 - Spread (Unclear Origin)
 - ⊗ Spread (Geology/Natural)
 - Spread (Magnetic Disturbance)
 - Anomaly (Ferrous/Iron Spike)
 - Linear Trend (Probable Archaeology)
 - Linear Trend (Possible Archaeology)
 - Linear Trend (Historic Feature)
 - - - Linear Trend (Agricultural, Ploughing)
 - Linear Trend (Agricultural, Ridge and Furrow)
- Historic Environment Records (events)**
- ▲ Point
 - Line
 - Region
- Historic Environment Records (monuments)**
- Monument, Building, Find spot
 - Monument
 - Monument
- NMP Mapping**
- NMP Mapping

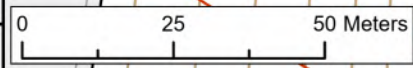
SX	P07	18/07/2024	Draft		SO	AG	JL
SUI	REV	DATE	DESCRIPTION		DRW	CHK	APR

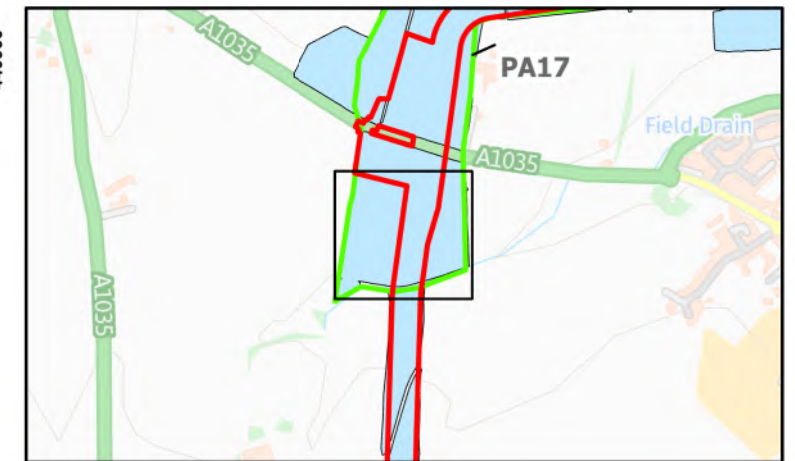
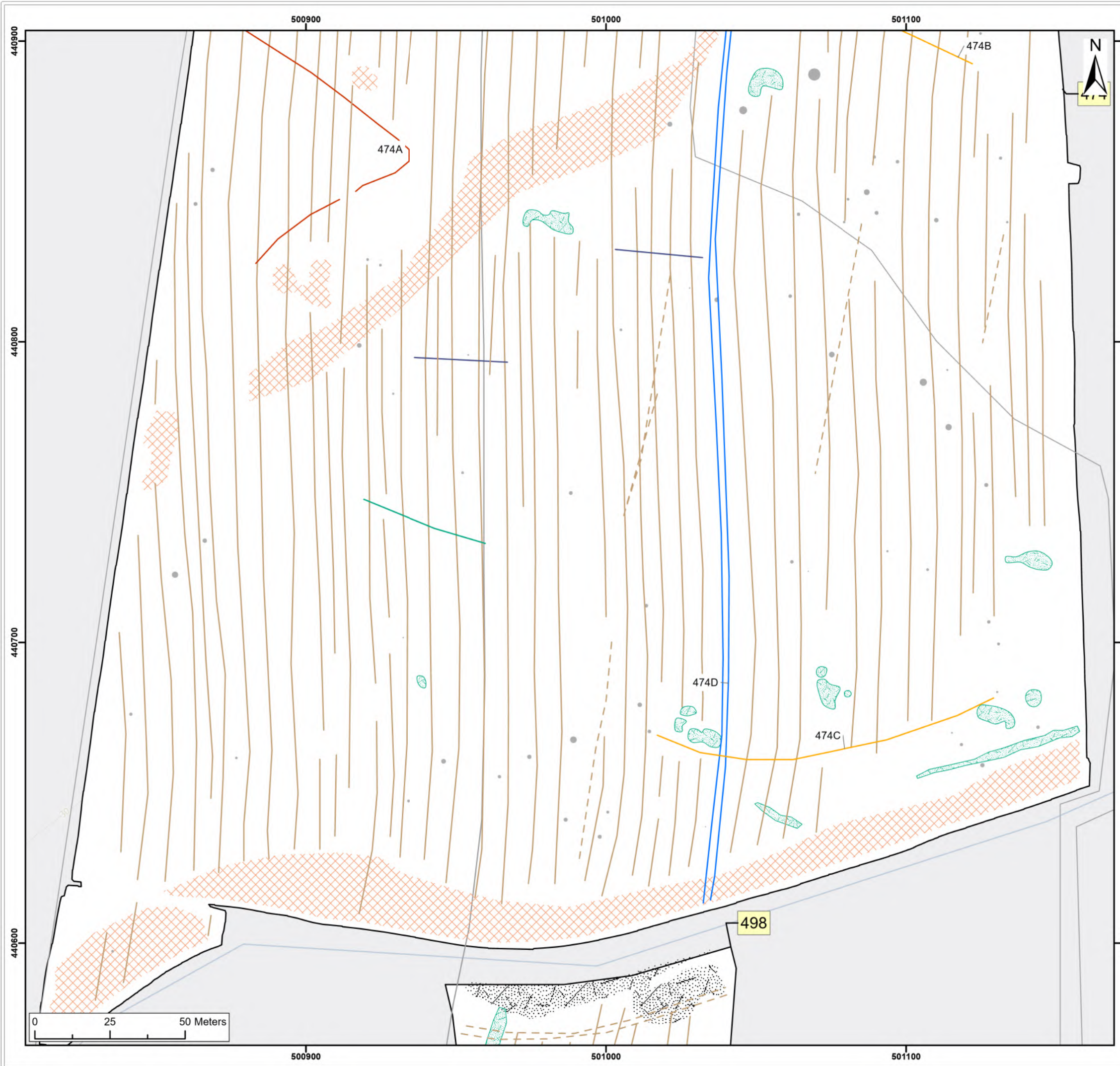
Title: **Archive Interpretation: 443, 446, 474**

Figure:22-7-595 Drawing No: PB2340-RHD-ZZ-ZZ-DR-Z-0595

Co-ordinate system: British National Grid	Page Size: A3	Scale: 1:1,250
--	------------------	-------------------

Project: Dogger Bank South Offshore Wind Farms	Report: Archaeological Geophysical Survey Report
--	--





Legend:

- Spread (Unclear Origin)
- Spread (Geology/Natural)
- Spread (Magnetic Disturbance)
- Anomaly (Ferrous/Iron Spike)
- Linear Trend (Probable Archaeology)
- Linear Trend (Possible Archaeology)
- Linear Trend (Historic Feature)
- Linear Trend (Unclear Origin)
- Linear Trend (Agricultural, Ploughing)
- Linear Trend (Agricultural, Ridge and Furrow)
- Linear Trend (Drainage)

Historic Environment Records (events)

- Point
- Line
- Region

Historic Environment Records (monuments)

- Monument, Building, Find spot
- Monument
- Monument

NMP Mapping

- NMP Mapping

SX	P07	18/07/2024	Draft	SO	AG	JL
SUI	REV	DATE	DESCRIPTION	DRW	CHK	APR

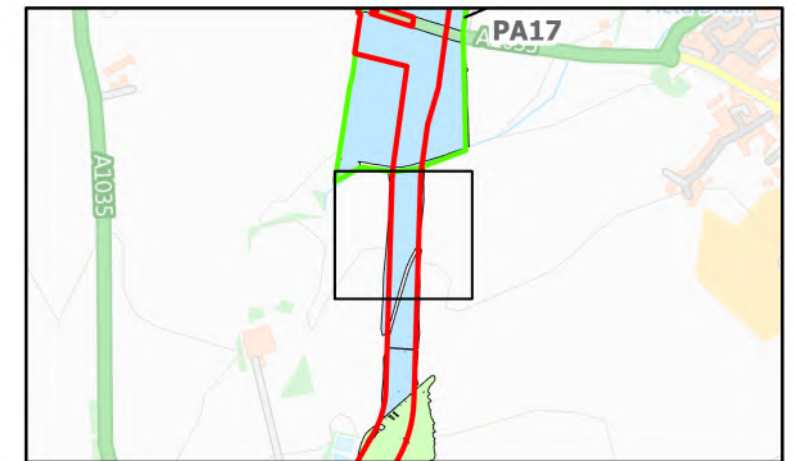
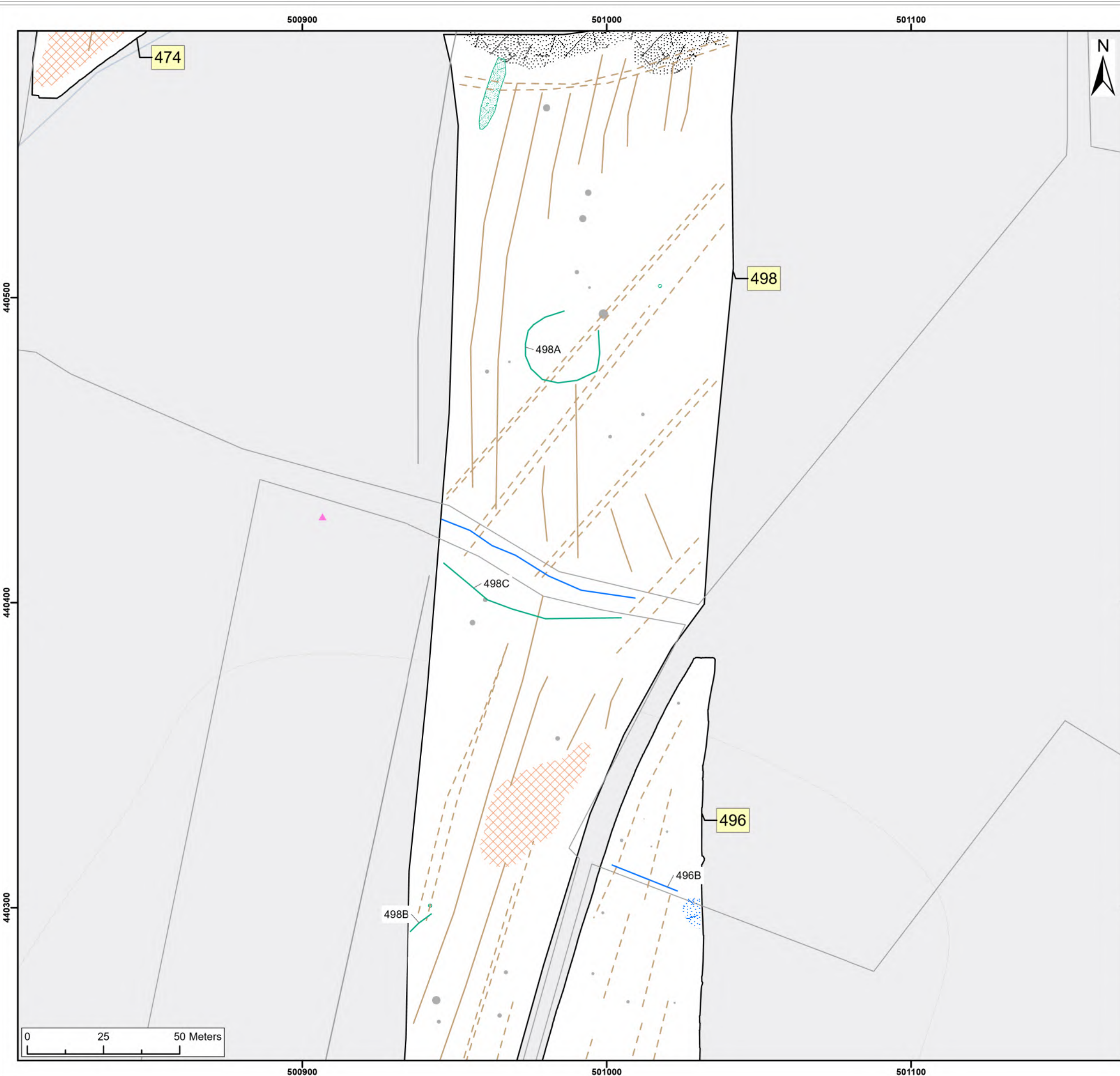
Title: **Archive Interpretation: 474**

Figure:22-7-596 Drawing No: PB2340-RHD-ZZ-ZZ-DR-Z-0596

Co-ordinate system: British National Grid	Page Size: A3	Scale: 1:1,250
--	------------------	-------------------

Project: Dogger Bank South Offshore Wind Farms	Report: Archaeological Geophysical Survey Report
--	--





- Legend:**
- Spread (Historic Feature)
 - Spread (Unclear Origin)
 - Spread (Geology/Natural)
 - Spread (Magnetic Disturbance)
 - Anomaly (Ferrous/Iron Spike)
 - Linear Trend (Historic Feature)
 - Linear Trend (Unclear Origin)
 - Linear Trend (Agricultural, Ploughing)
 - Linear Trend (Agricultural, Ridge and Furrow)
- Historic Environment Records (events)**
- Point
 - Line
 - Region
- Historic Environment Records (monuments)**
- Monument, Building, Find spot
 - Monument
 - Monument
- NMP Mapping**
- NMP Mapping

SX	P07	18/07/2024	Draft	SO	AG	JL
SUI	REV	DATE	DESCRIPTION	DRW	CHK	APR

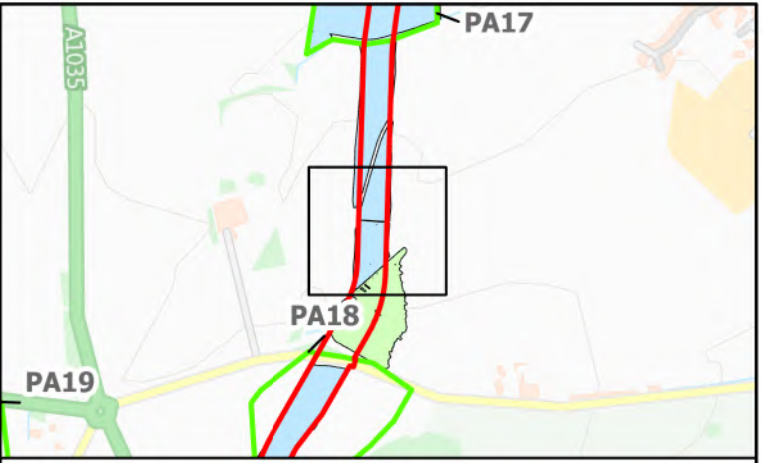
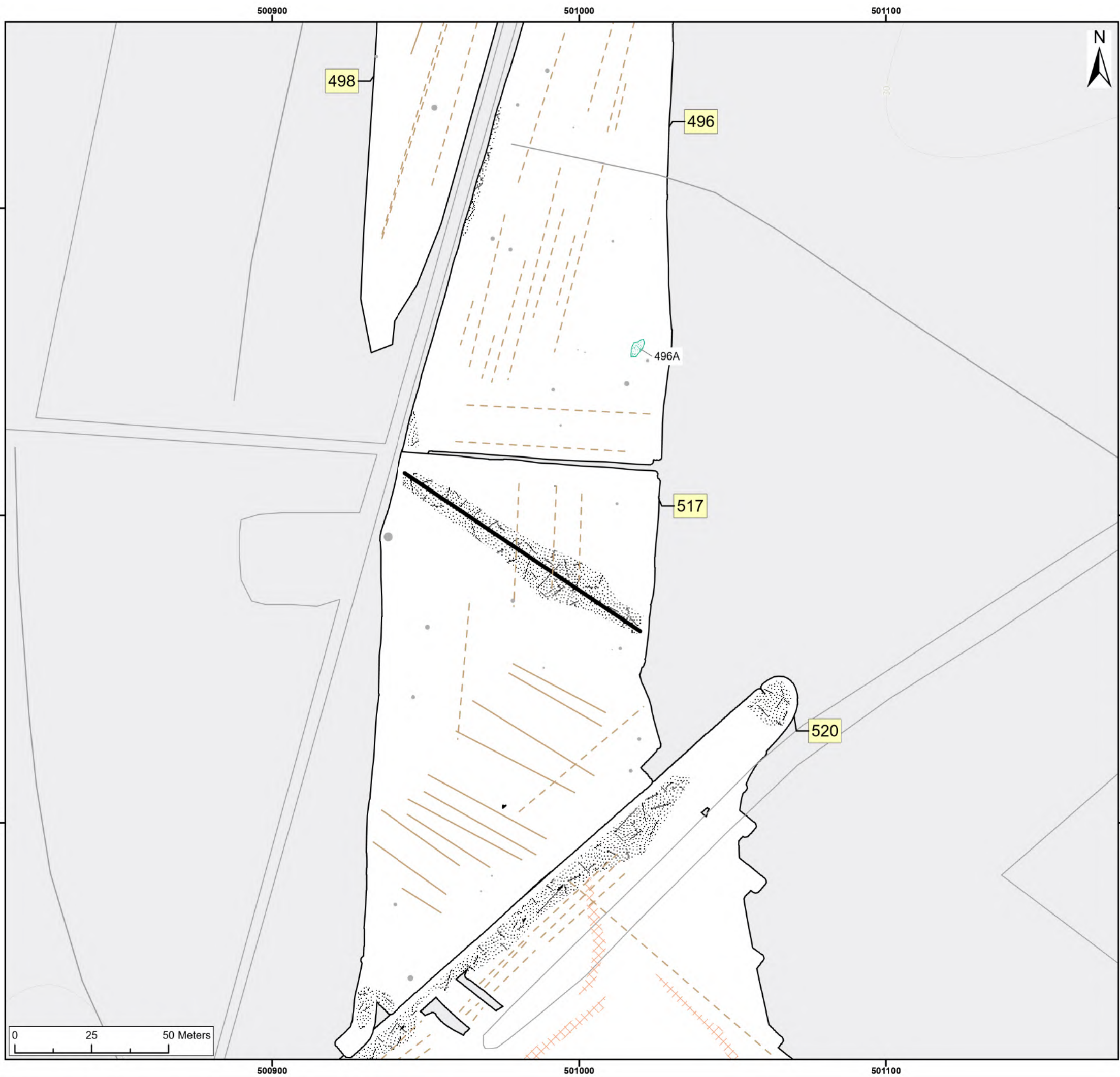
Title: Archive Interpretation: 498, 496

Figure:22-7-597 Drawing No: PB2340-RHD-ZZ-ZZ-DR-Z-0597

Co-ordinate system: British National Grid Page Size: A3 Scale: 1:1,250

Project: Dogger Bank South Offshore Wind Farms Report: Archaeological Geophysical Survey Report





- Legend:**
- Spread (Unclear Origin)
 - Spread (Geology/Natural)
 - Spread (Magnetic Disturbance)
 - Anomaly (Ferrous/Iron Spike)
 - Linear Trend (Agricultural, Ploughing)
 - Linear Trend (Agricultural, Ridge and Furrow)
 - Linear Trend (Service)
- Historic Environment Records (events)**
- Point
 - Line
 - Region
- Historic Environment Records (monuments)**
- Monument, Building, Find spot
 - Monument
 - Monument
- NMP Mapping**
- NMP Mapping

SX	P07	18/07/2024	Draft	SO	AG	JL
SUI	REV	DATE	DESCRIPTION	DRW	CHK	APR

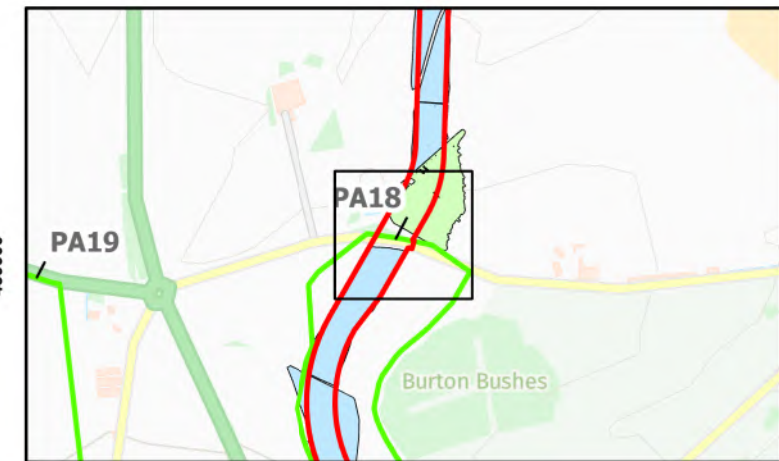
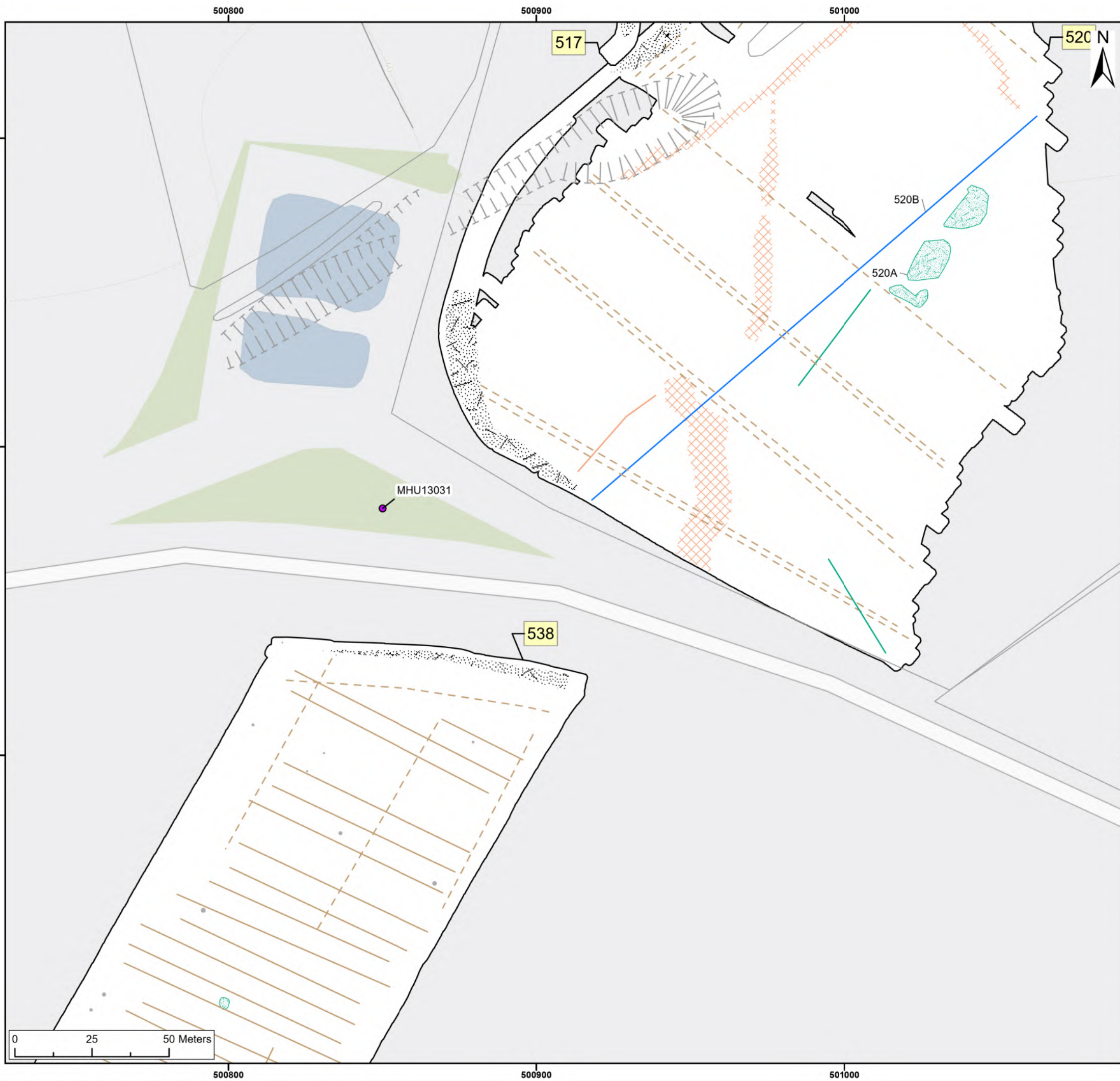
Title:
 Archive Interpretation:
 498, 496, 517, 520

Figure:22-7-598 Drawing No: PB2340-RHD-ZZ-ZZ-DR-Z-0598

Co-ordinate system: British National Grid	Page Size: A3	Scale: 1:1,250
--	------------------	-------------------

Project: Dogger Bank South Offshore Wind Farms	Report: Archaeological Geophysical Survey Report
--	--





Legend:

Spread (Unclear Origin)	Historic Environment Records (events)
Spread (Geology/Natural)	Point
Spread (Magnetic Disturbance)	Line
Anomaly (Ferrous/Iron Spike)	Region
Linear Trend (Historic Feature)	Historic Environment Records (monuments)
Linear Trend (Unclear Origin)	Monument, Building, Find spot
Linear Trend (Agricultural, Ploughing)	Monument
Linear Trend (Agricultural, Ridge and Furrow)	Monument
Linear Trend (Geology/Natural)	NMP Mapping
	NMP Mapping

SX	P07	18/07/2024	Draft		SO	AG	JL
SUI	REV	DATE	DESCRIPTION		DRW	CHK	APR

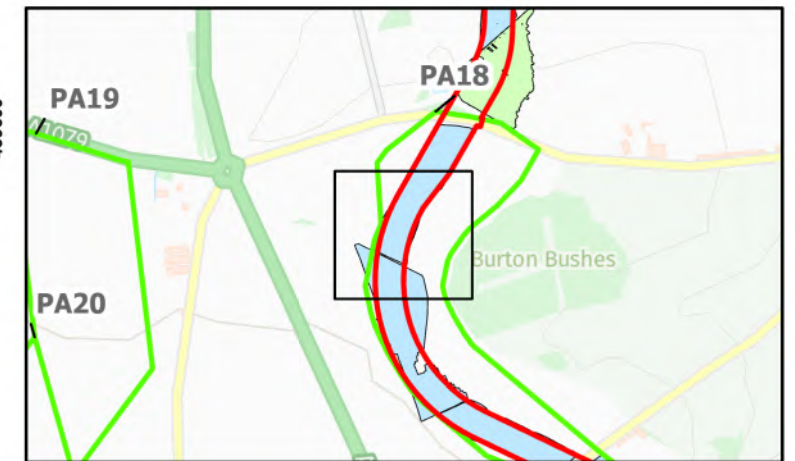
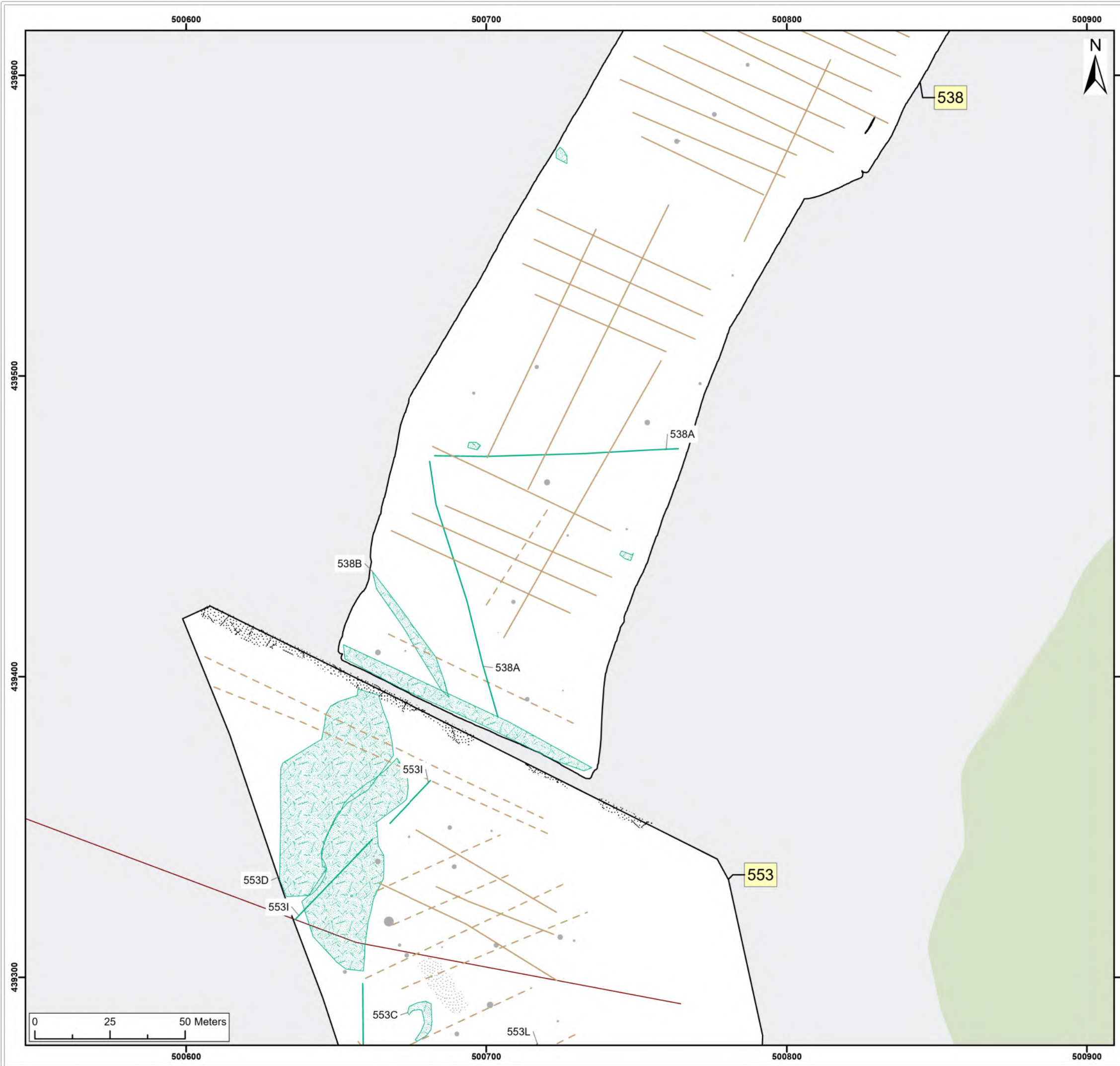
Title: Archive Interpretation:
520, 538

Figure:22-7-599 Drawing No: PB2340-RHD-ZZ-ZZ-DR-Z-0599

Co-ordinate system: British National Grid	Page Size: A3	Scale: 1:1,250
--	------------------	-------------------

Project: Dogger Bank South Offshore Wind Farms	Report: Archaeological Geophysical Survey Report
--	--





Legend:

- Spread (Unclear Origin)
- Spread (Magnetic Disturbance)
- Anomaly (Ferrous/Iron Spike)
- Spread (Ferrous/Iron Spike)
- Linear Trend (Unclear Origin)
- Linear Trend (Agricultural, Ploughing)
- Linear Trend (Agricultural, Ridge and Furrow)

Historic Environment Records (events)

- Point
- Line
- Region

Historic Environment Records (monuments)

- Monument, Building, Find spot
- Monument
- Monument

APS Mapping

- APS Mapping

SX	P07	18/07/2024	Draft	SO	AG	JL
SUI	REV	DATE	DESCRIPTION	DRW	CHK	APR

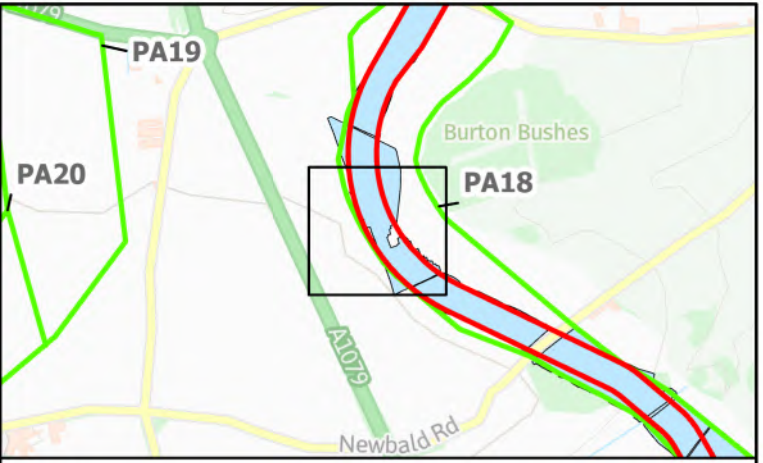
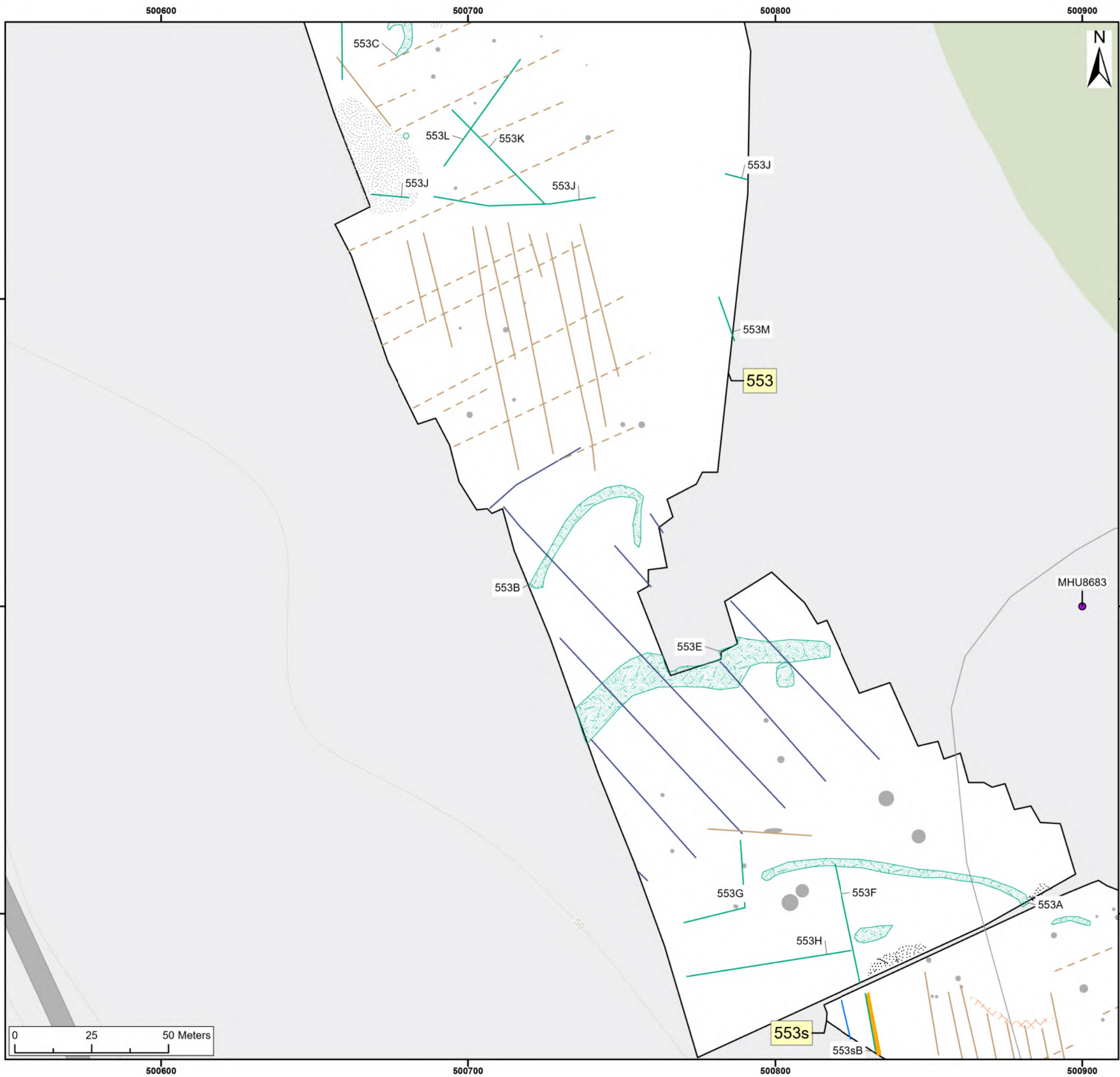
Title:
Archive Interpretation:
538, 553

Figure:22-7-600 Drawing No: PB2340-RHD-ZZ-ZZ-DR-Z-0600

Co-ordinate system: British National Grid	Page Size: A3	Scale: 1:1,250
--	------------------	-------------------

Project: Dogger Bank South Offshore Wind Farms	Report: Archaeological Geophysical Survey Report
--	--





- Legend:**
- Anomaly (Possible Archaeology)
 - Spread (Unclear Origin)
 - Spread (Geology/Natural)
 - Spread (Magnetic Disturbance)
 - Anomaly (Ferrous/Iron Spike)
 - Spread (Ferrous/Iron Spike)
 - Linear Trend (Historic Feature)
 - Linear Trend (Unclear Origin)
 - Linear Trend (Agricultural, Ploughing)
 - Linear Trend (Agricultural, Ridge and Furrow)
 - Linear Trend (Drainage)
- Historic Environment Records (events)**
- Point
 - Line
 - Region
- Historic Environment Records (monuments)**
- Monument, Building, Find spot
 - Monument
 - Monument
- NMP Mapping**
- NMP Mapping


SX	P07	18/07/2024	Draft		SO	AG	JL
SUI	REV	DATE	DESCRIPTION		DRW	CHK	APR

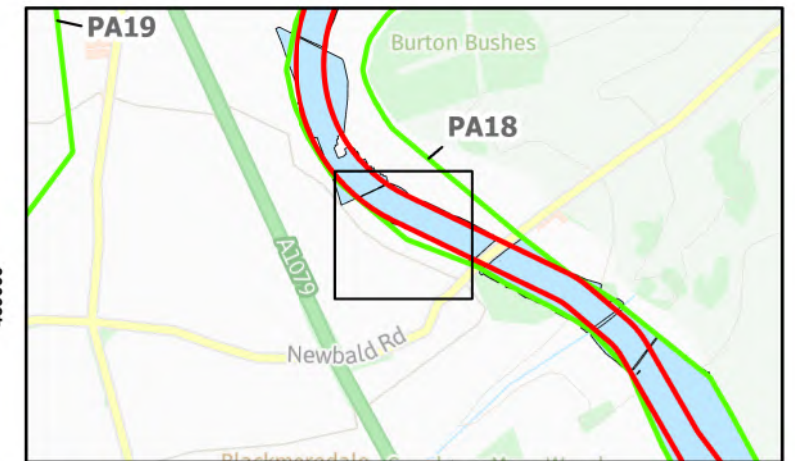
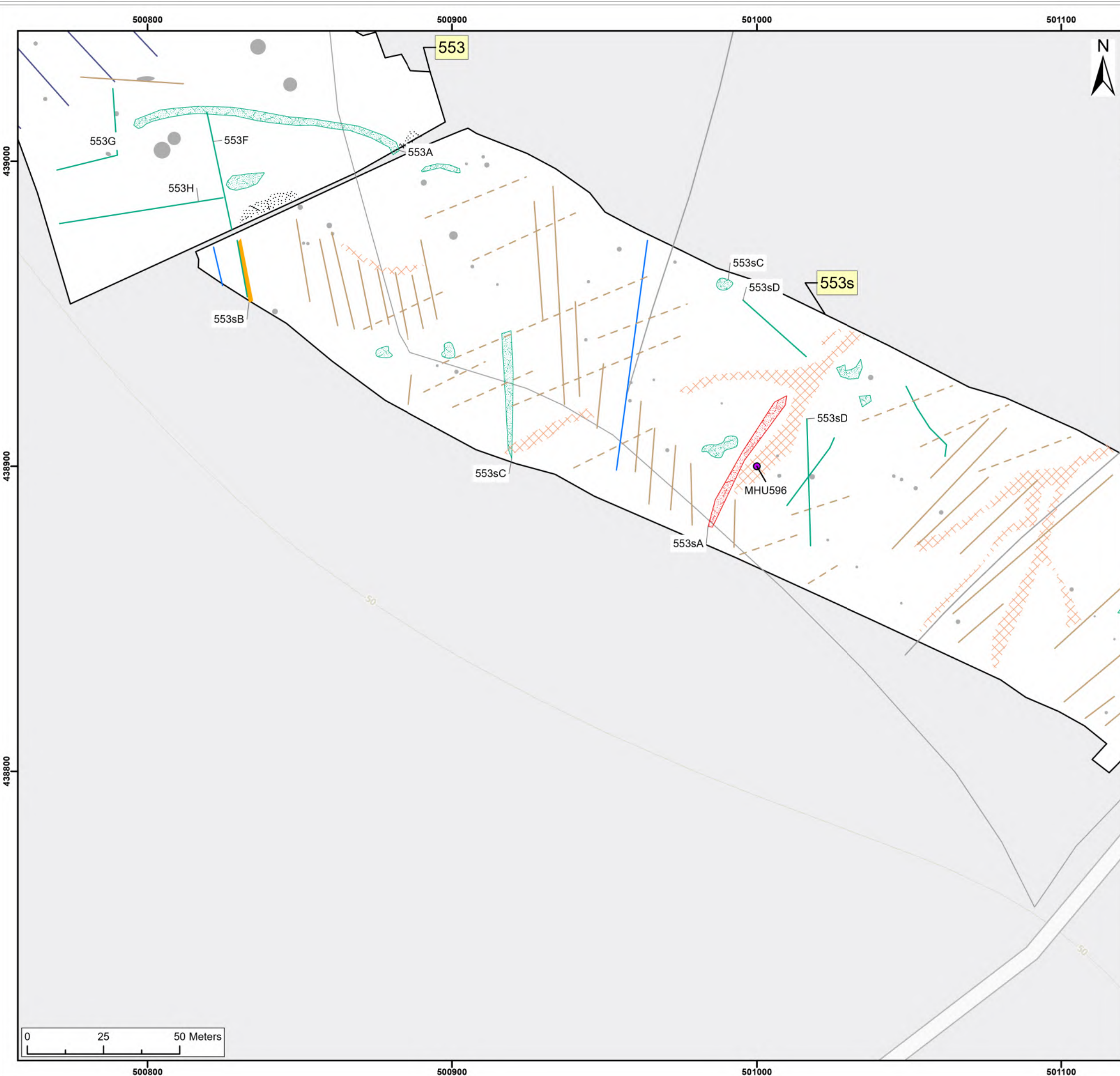
Title: Archive Interpretation:
553

Figure:22-7-601 Drawing No: PB2340-RHD-ZZ-ZZ-DR-Z-0601

Co-ordinate system: British National Grid	Page Size: A3	Scale: 1:1,250
--	------------------	-------------------

Project: Dogger Bank South Offshore Wind Farms	Report: Archaeological Geophysical Survey Report
--	--





- Legend:**
- Spread (Probable Archaeology)
 - Anomaly (Possible Archaeology)
 - Spread (Unclear Origin)
 - Spread (Geology/Natural)
 - Spread (Magnetic Disturbance)
 - Anomaly (Ferrous/Iron Spike)
 - Linear Trend (Historic Feature)
 - Linear Trend (Unclear Origin)
 - Linear Trend (Agricultural, Ploughing)
 - Linear Trend (Agricultural, Ridge and Furrow)
 - Linear Trend (Drainage)
- Historic Environment Records (events)**
- Point
 - Line
 - Region
- Historic Environment Records (monuments)**
- Monument, Building, Find spot
 - Monument
 - Monument
- NMP Mapping**
- NMP Mapping


SX	P07	18/07/2024	Draft	SO	AG	JL
SUI	REV	DATE	DESCRIPTION	DRW	CHK	APR

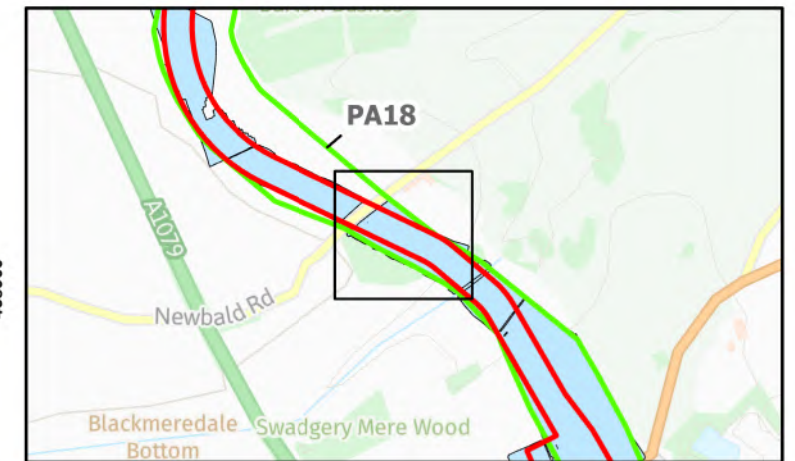
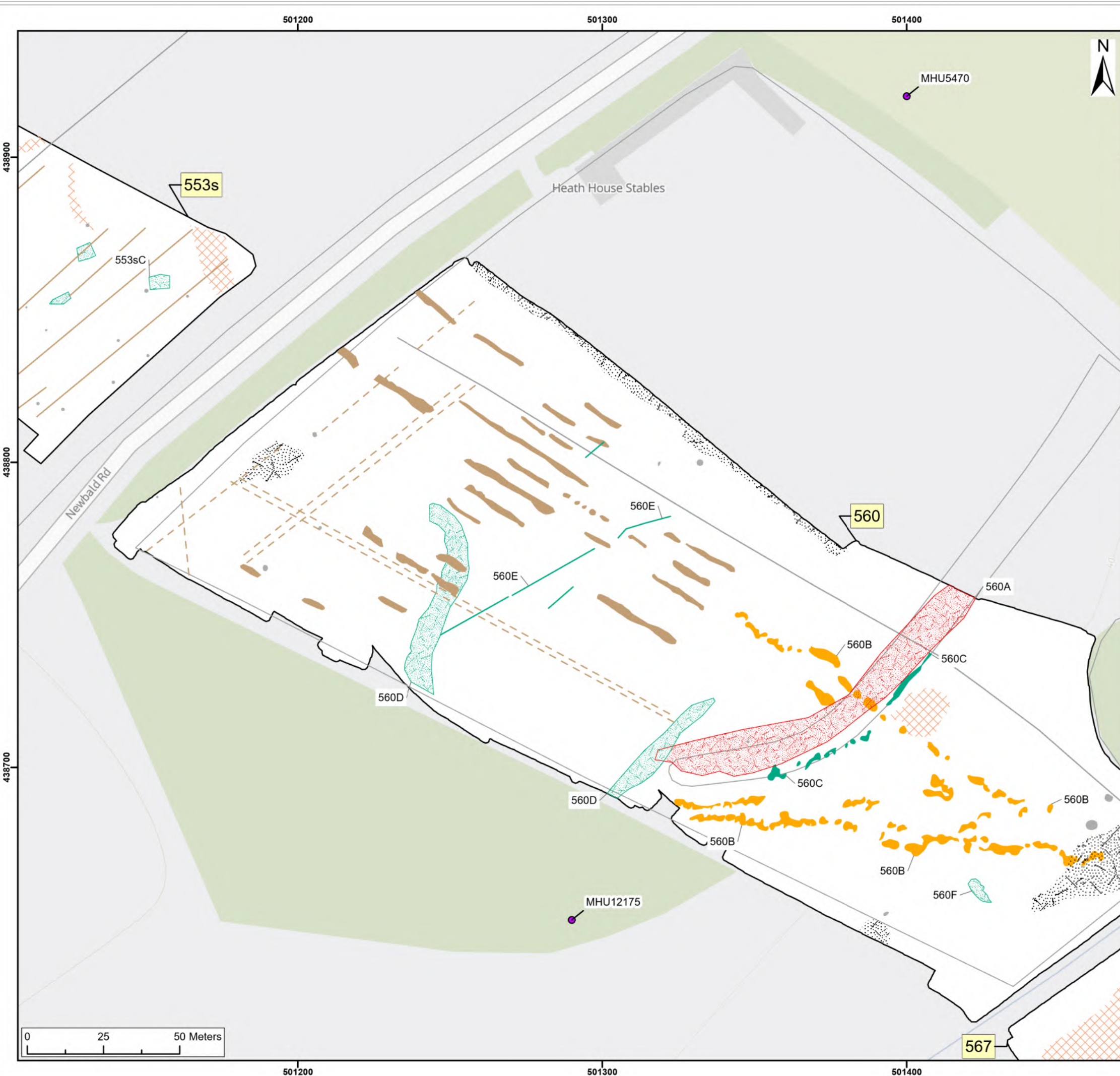
Title: Archive Interpretation: 553s

Figure:22-7-602 Drawing No: PB2340-RHD-ZZ-ZZ-DR-Z-0602

Co-ordinate system: British National Grid	Page Size: A3	Scale: 1:1,250
--	------------------	-------------------

Project: Dogger Bank South Offshore Wind Farms	Report: Archaeological Geophysical Survey Report
--	--





- Legend:**
- Spread (Probable Archaeology)
 - Anomaly (Possible Archaeology)
 - Anomaly (Unclear Origin)
 - Spread (Unclear Origin)
 - Anomaly (Agricultural)
 - Spread (Geology/Natural)
 - Spread (Magnetic Disturbance)
 - Anomaly (Ferrous/Iron Spike)
 - Linear Trend (Unclear Origin)
 - Linear Trend (Agricultural, Ploughing)
 - Linear Trend (Agricultural, Ridge and Furrow)
- Historic Environment Records (events)**
- Point
 - Line
 - Region
- Historic Environment Records (monuments)**
- Monument, Building, Find spot
 - Monument
 - Monument
- NMP Mapping**
- NMP Mapping

SX	P07	18/07/2024	Draft	SO	AG	JL
SUI	REV	DATE	DESCRIPTION	DRW	CHK	APR

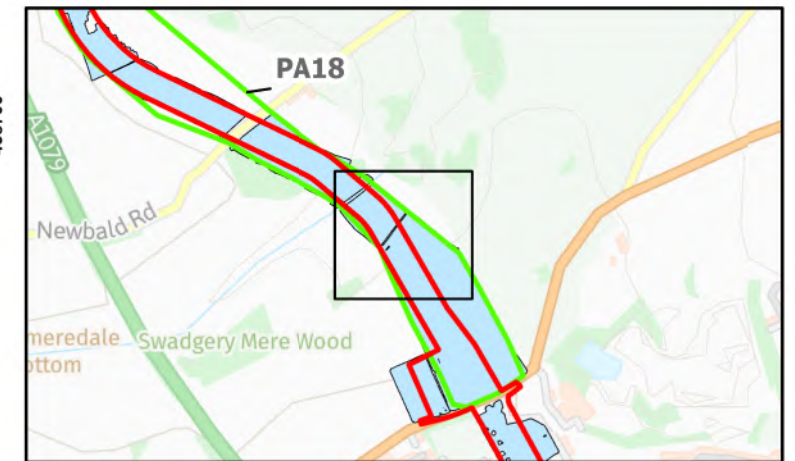
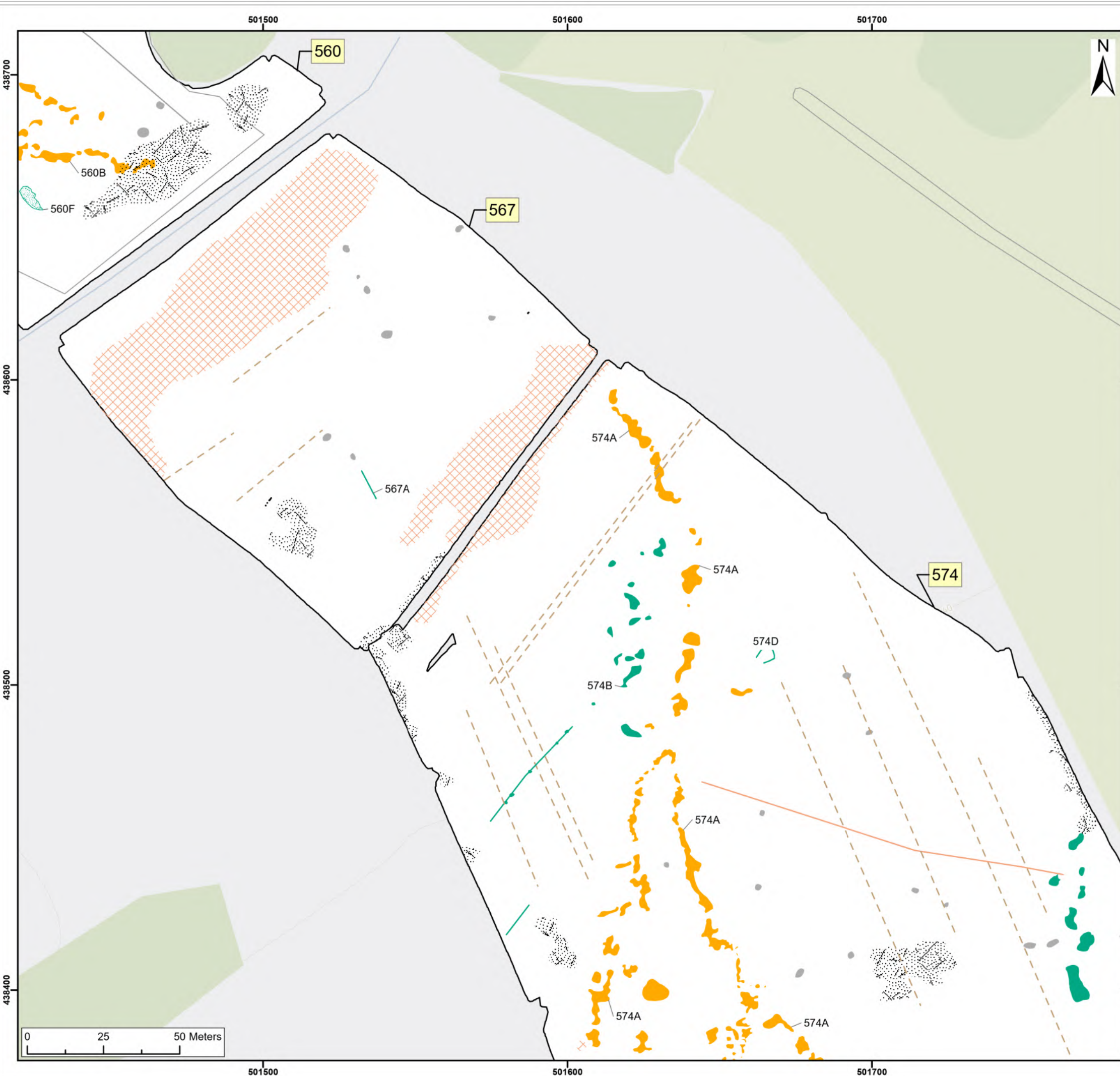
Title: Archive Interpretation: 560

Figure:22-7-603 Drawing No: PB2340-RHD-ZZ-ZZ-DR-Z-0603

Co-ordinate system: British National Grid Page Size: A3 Scale: 1:1,250

Project: Dogger Bank South Offshore Wind Farms Report: Archaeological Geophysical Survey Report





Legend:

- Anomaly (Possible Archaeology)
- Anomaly (Unclear Origin)
- Spread (Unclear Origin)
- Spread (Geology/Natural)
- Spread (Magnetic Disturbance)
- Anomaly (Ferrous/Iron Spike)
- Linear Trend (Unclear Origin)
- - - Linear Trend (Agricultural, Ploughing)
- Linear Trend (Geology/Natural)

Historic Environment Records (events)

- ▲ Point
- Line
- Region

Historic Environment Records (monuments)

- Monument, Building, Find spot
- Monument
- Monument

NMP Mapping

- NMP Mapping

SX	P07	18/07/2024	Draft	SO	AG	JL
SUI	REV	DATE	DESCRIPTION	DRW	CHK	APR

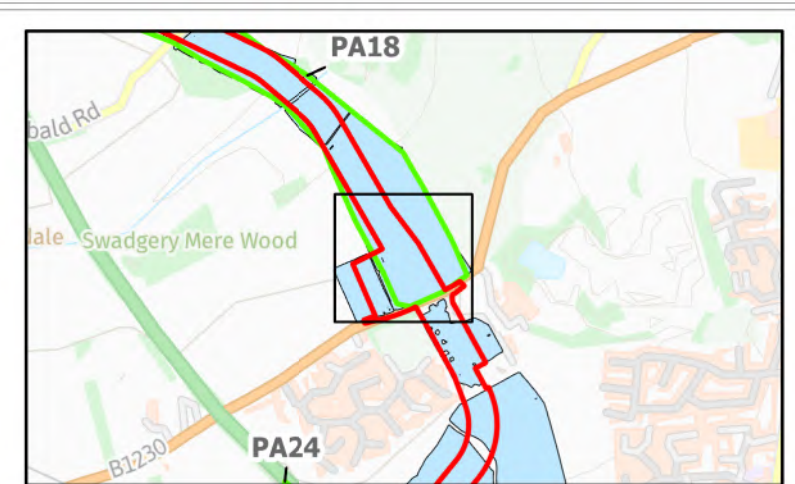
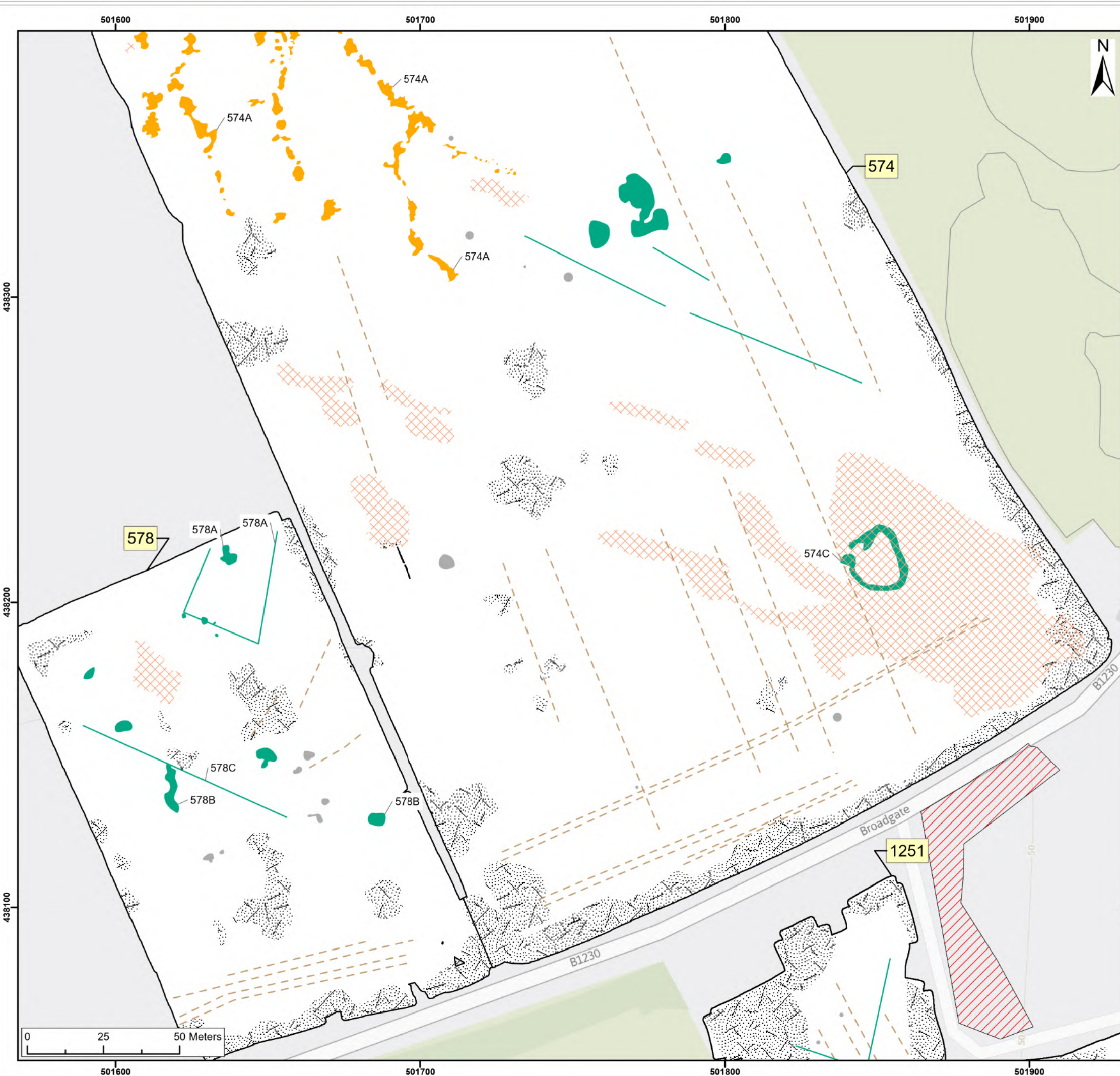
Title: **Archive Interpretation: 567, 567**

Figure:22-7-604 Drawing No: PB2340-RHD-ZZ-ZZ-DR-Z-0604

Co-ordinate system: British National Grid	Page Size: A3	Scale: 1:1,250
--	------------------	-------------------

Project: Dogger Bank South Offshore Wind Farms	Report: Archaeological Geophysical Survey Report
--	--





Legend:

- Unsuitable
- Anomaly (Possible Archaeology)
- Anomaly (Unclear Origin)
- Spread (Geology/Natural)
- Spread (Magnetic Disturbance)
- Anomaly (Ferrous/Iron Spike)
- Linear Trend (Unclear Origin)
- Linear Trend (Agricultural, Ploughing)

Historic Environment Records (events)

- Point
- Line
- Region

Historic Environment Records (monuments)

- Monument, Building, Find spot
- Monument
- Monument

NMP Mapping

- NMP Mapping

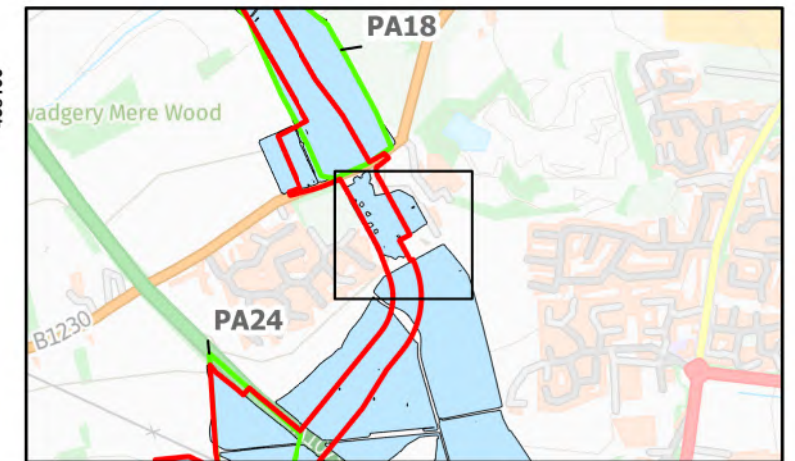
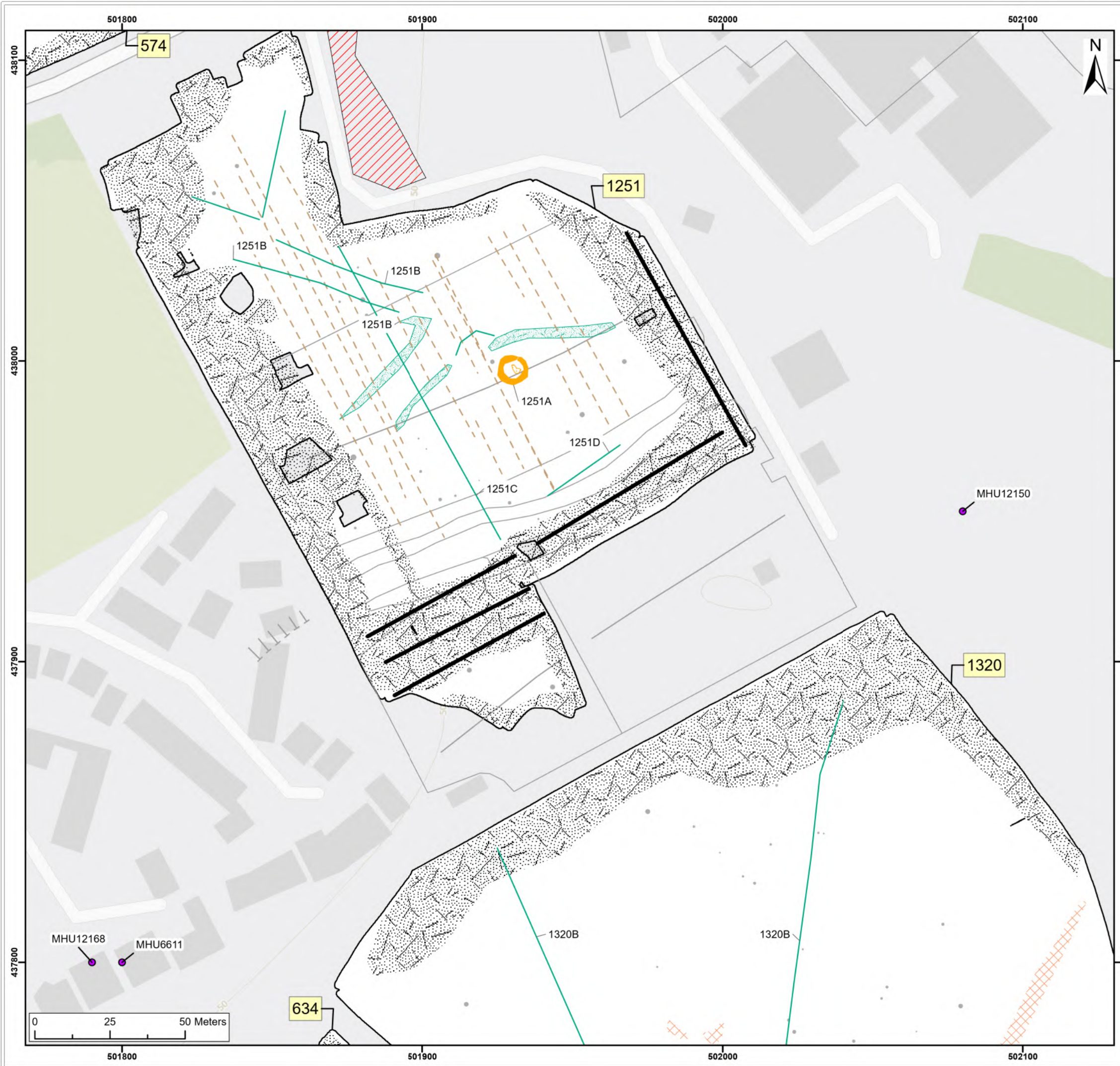
SX	P07	18/07/2024	Draft	SO	AG	JL
SUI	REV	DATE	DESCRIPTION	DRW	CHK	APR

Title: **Archive Interpretation: 574, 578, 1251**

Figure:22-7-605 Drawing No: PB2340-RHD-ZZ-ZZ-DR-Z-0605

Co-ordinate system: British National Grid	Page Size: A3	Scale: 1:1,250
Project: Dogger Bank South Offshore Wind Farms	Report: Archaeological Geophysical Survey Report	





Legend:

- Unsuitable
- Anomaly (Possible Archaeology)
- Spread (Possible Archaeology)
- Spread (Unclear Origin)
- Spread (Geology/Natural)
- Spread (Magnetic Disturbance)
- Anomaly (Ferrous/Iron Spike)
- Linear Trend (Unclear Origin)
- Linear Trend (Agricultural, Ploughing)
- Linear Trend (Service)

Historic Environment Records (events)

- Point
- Line
- Region

Historic Environment Records (monuments)

- Monument, Building, Find spot
- Monument
- Monument

NMP Mapping

- NMP Mapping

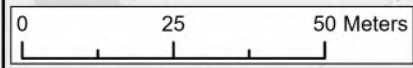
SX	P07	18/07/2024	Draft	SO	AG	JL
SUI	REV	DATE	DESCRIPTION	DRW	CHK	APR

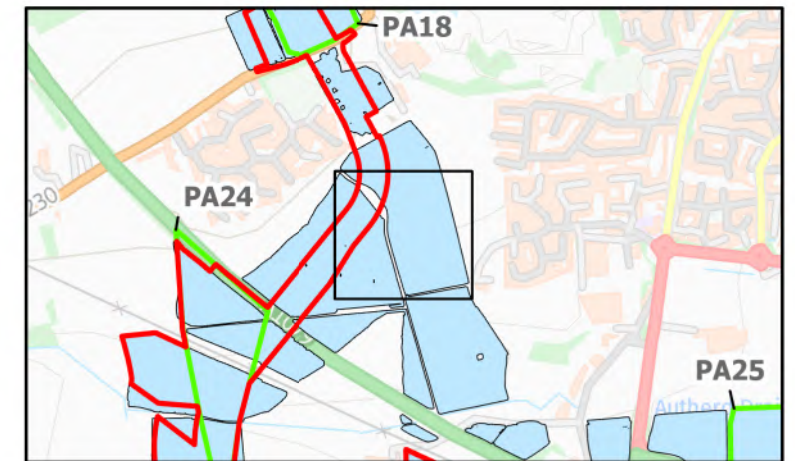
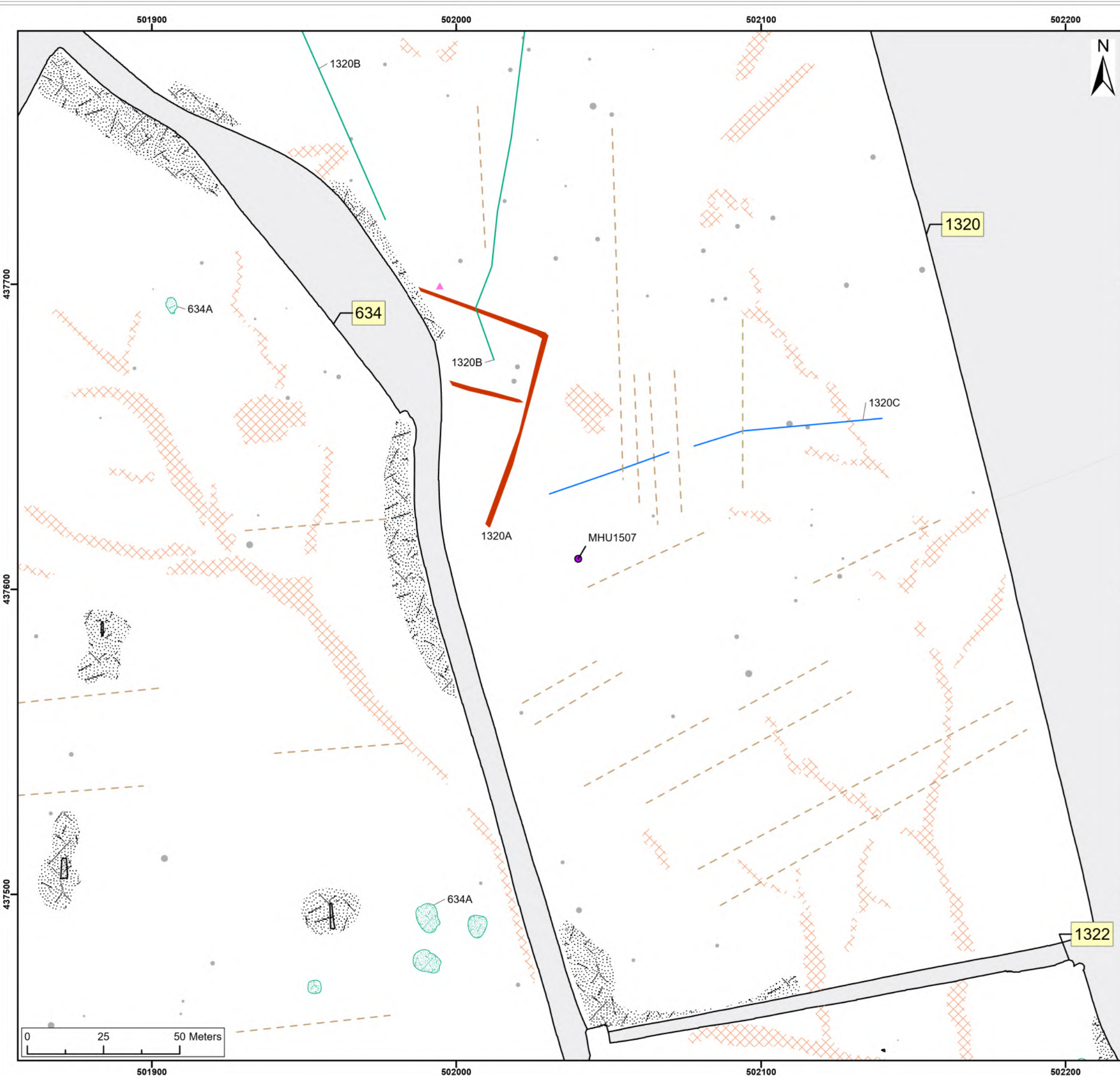
Title:
 Archive Interpretation:
 1251, 1320

Figure:22-7-606 Drawing No: PB2340-RHD-ZZ-ZZ-DR-Z-0606

Co-ordinate system: British National Grid Page Size: A3 Scale: 1:1,250

Project: Dogger Bank South Offshore Wind Farms Report: Archaeological Geophysical Survey Report





- Legend:**
- Anomaly (Probable Archaeology)
 - Spread (Unclear Origin)
 - Spread (Geology/Natural)
 - Spread (Magnetic Disturbance)
 - Anomaly (Ferrous/Iron Spike)
 - Linear Trend (Historic Feature)
 - Linear Trend (Unclear Origin)
 - - - Linear Trend (Agricultural, Ploughing)
- ▲ Historic Environment Records (events) Point
 - Historic Environment Records (events) Line
 - Historic Environment Records (events) Region
 - Historic Environment Records (monuments) Monument, Building, Find spot
 - Historic Environment Records (monuments) Monument
 - Historic Environment Records (monuments) Monument

SX	P07	18/07/2024	Draft	SO	AG	JL
SUI	REV	DATE	DESCRIPTION	DRW	CHK	APR

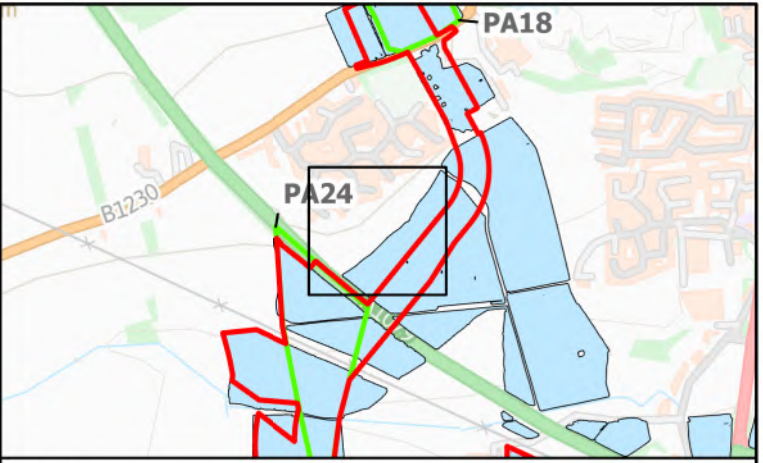
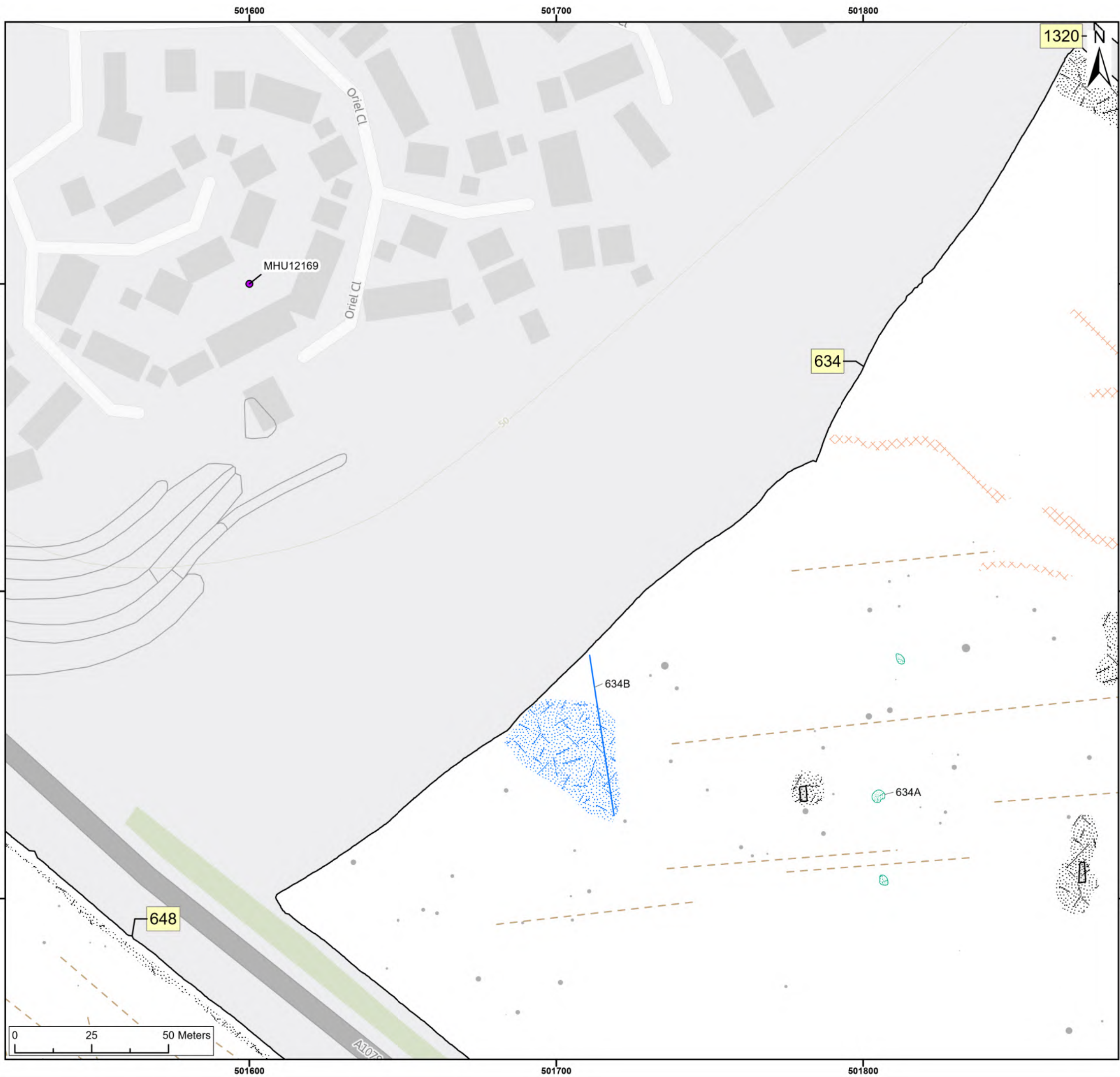
Title: Archive Interpretation: 0155, 634

Figure: 22-7-607 Drawing No: PB2340-RHD-ZZ-ZZ-DR-Z-0607

Co-ordinate system: British National Grid Page Size: A3 Scale: 1:1,250

Project: Dogger Bank South Offshore Wind Farms Report: Archaeological Geophysical Survey Report





- Legend:**
- Spread (Historic Feature)
 - Spread (Unclear Origin)
 - Spread (Geology/Natural)
 - Spread (Magnetic Disturbance)
 - Anomaly (Ferrous/Iron Spike)
 - Linear Trend (Historic Feature)
 - Linear Trend (Agricultural, Ploughing)
- Historic Environment Records (events)**
- Point
 - Line
 - Region
- Historic Environment Records (monuments)**
- Monument, Building, Find spot
 - Monument
 - Monument
- NMP Mapping**
- NMP Mapping

SX	P07	18/07/2024	Draft	SO	AG	JL
SUI	REV	DATE	DESCRIPTION	DRW	CHK	APR

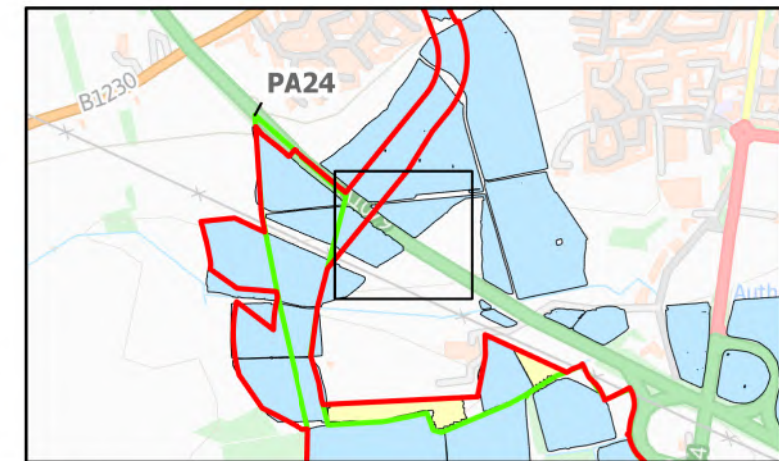
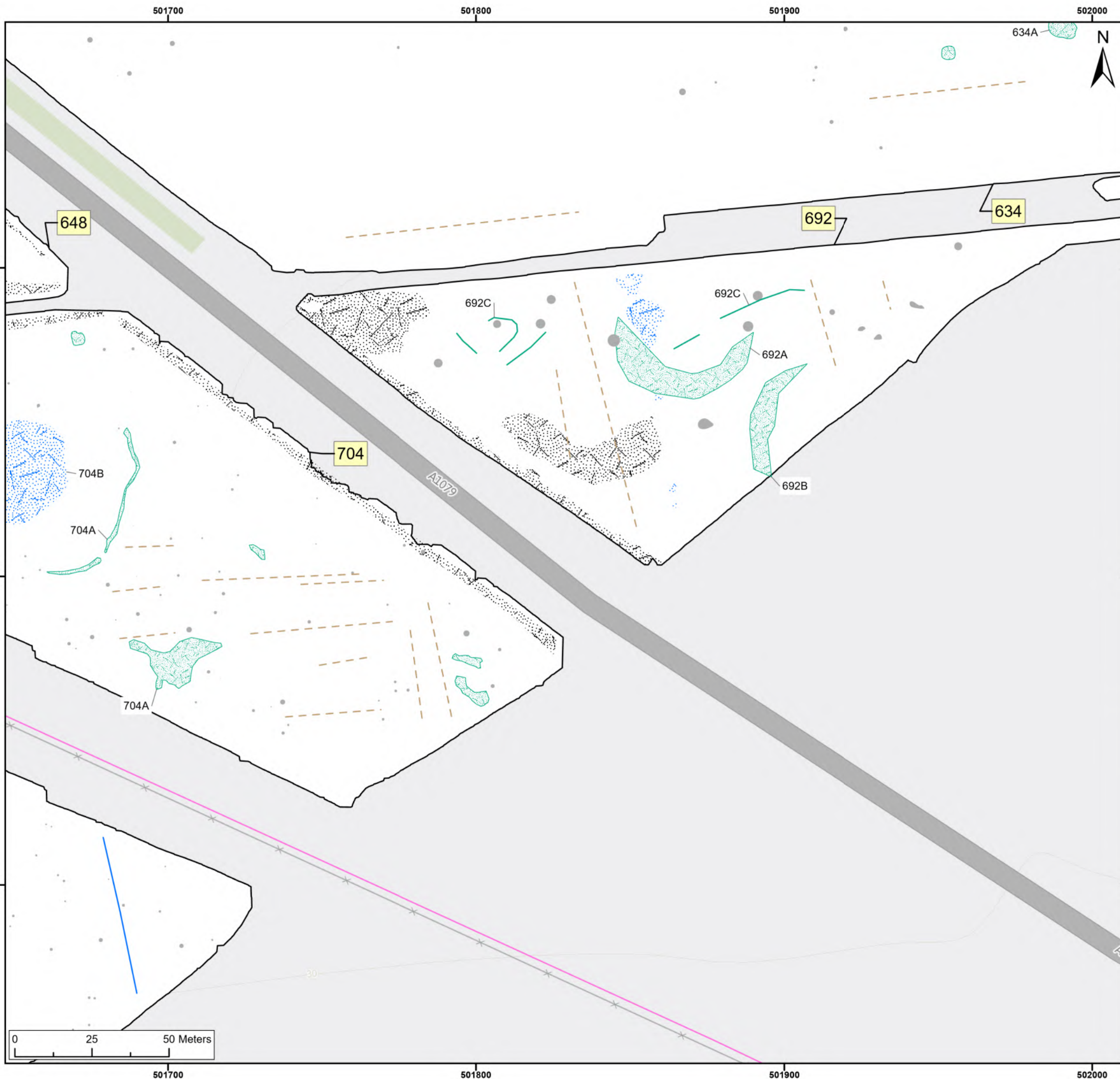
Title: Archive Interpretation: 634, 648

Figure:22-7-608 Drawing No: PB2340-RHD-ZZ-ZZ-DR-Z-0608

Co-ordinate system: British National Grid Page Size: A3 Scale: 1:1,250

Project: Dogger Bank South Offshore Wind Farms Report: Archaeological Geophysical Survey Report



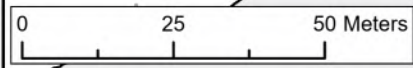


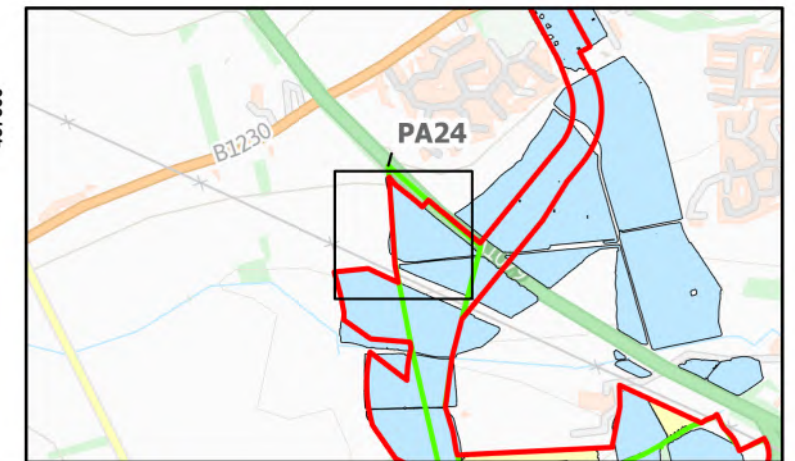
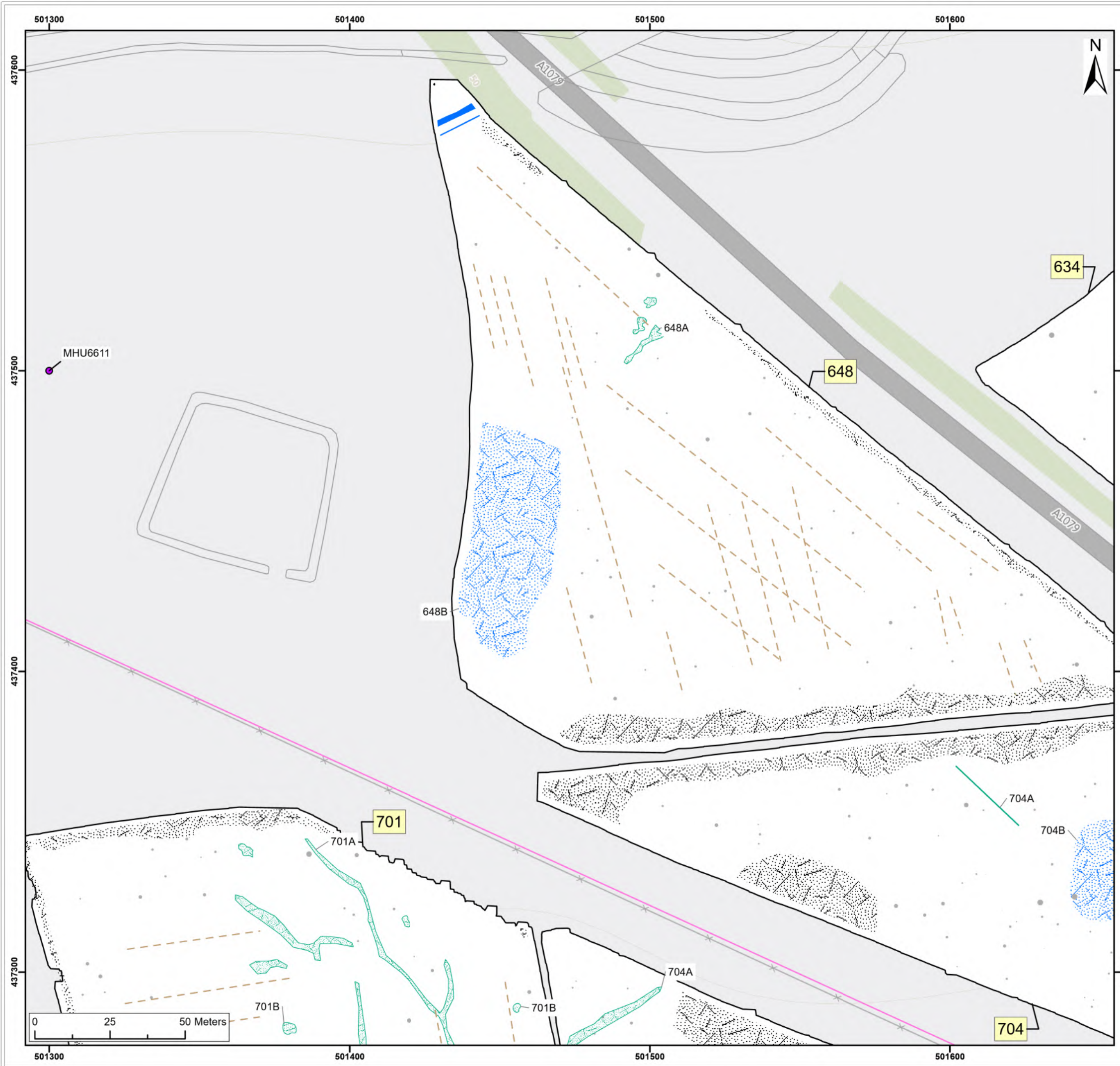
- Legend:**
- Spread (Historic Feature)
 - Spread (Unclear Origin)
 - Spread (Magnetic Disturbance)
 - Anomaly (Ferrous/Iron Spike)
 - Linear Trend (Historic Feature)
 - Linear Trend (Unclear Origin)
 - - - Linear Trend (Agricultural, Ploughing)
- Historic Environment Records (events)**
- ▲ Point
 - Line
 - Region
- Historic Environment Records (monuments)**
- Monument, Building, Find spot
 - Monument
 - Monument

SX	P07	18/07/2024	Draft	SO	AG	JL
SUI	REV	DATE	DESCRIPTION	DRW	CHK	APR

Title:
 Archive Interpretation:
 634, 648, 692, 704

Figure:22-7-609	Drawing No: PB2340-RHD-ZZ-ZZ-DR-Z-0609	
Co-ordinate system: British National Grid	Page Size: A3	Scale: 1:1,250
Project: Dogger Bank South Offshore Wind Farms	Report: Archaeological Geophysical Survey Report	





- Legend:**
- Anomaly (Historic Feature)
 - ▨ Spread (Historic Feature)
 - ▨ Spread (Unclear Origin)
 - ▨ Spread (Magnetic Disturbance)
 - Anomaly (Ferrous/Iron Spike)
 - Linear Trend (Historic Feature)
 - Linear Trend (Unclear Origin)
 - - - Linear Trend (Agricultural, Ploughing)
- Historic Environment Records (events)**
- ▲ Point
 - Line
 - Region
- Historic Environment Records (monuments)**
- Monument, Building, Find spot
 - Monument
 - Monument
- NMP Mapping**
- NMP Mapping

SX	P07	18/07/2024	Draft		SO	AG	JL
SUI	REV	DATE	DESCRIPTION		DRW	CHK	APR

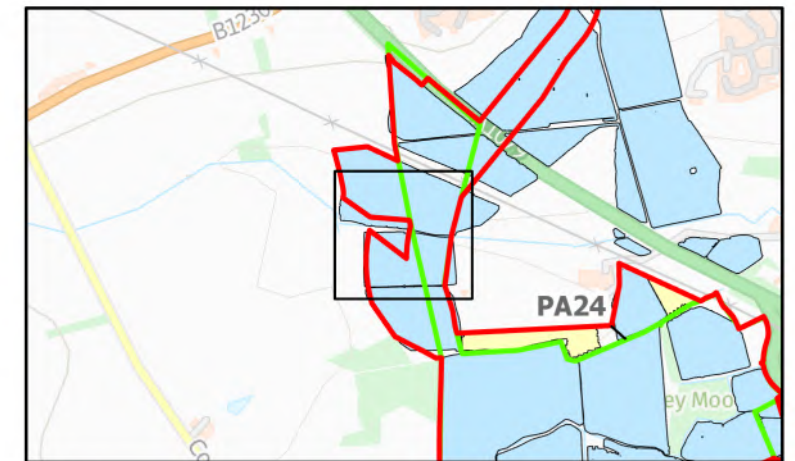
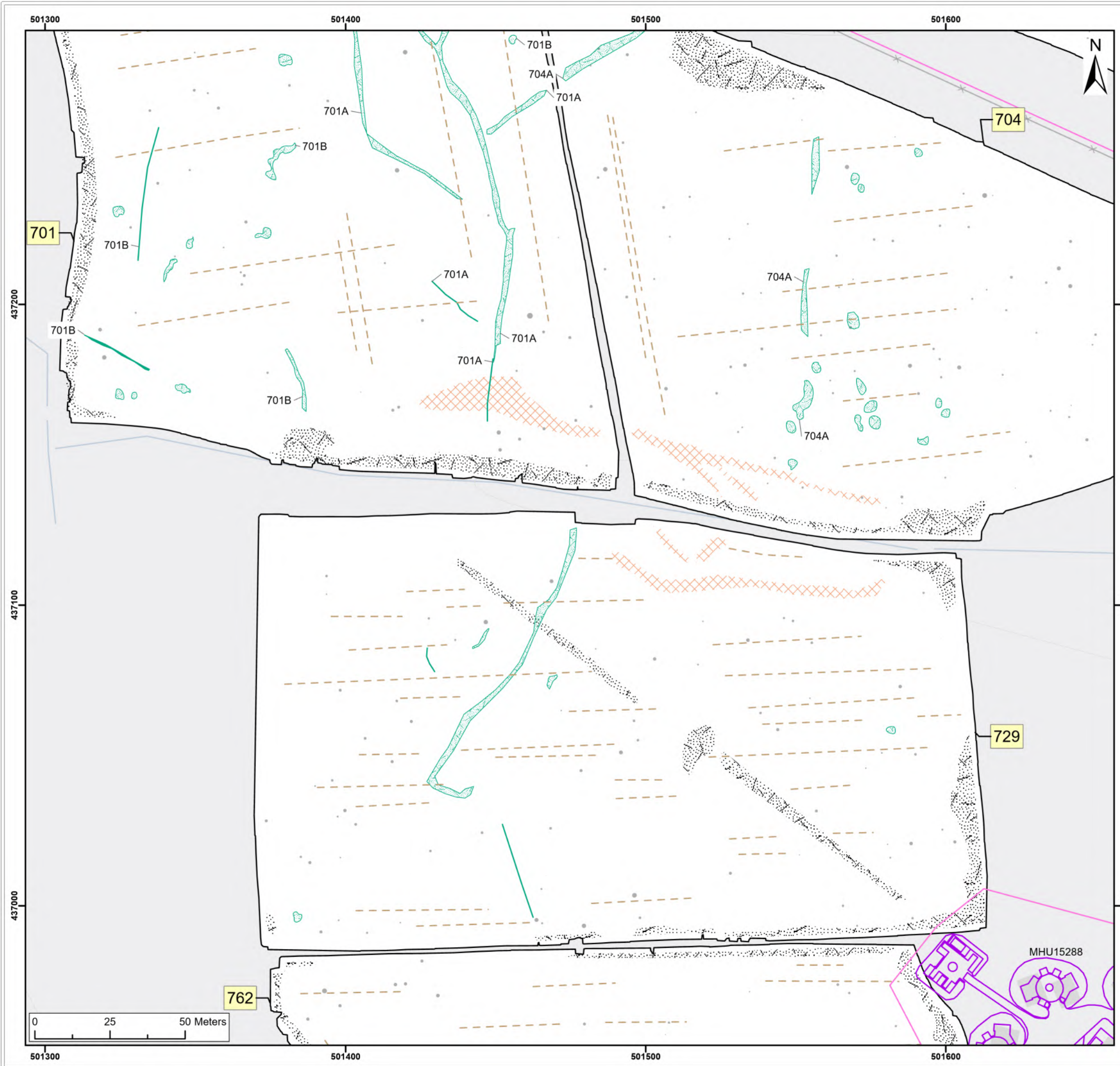
Title: Archive Interpretation:
648, 692, 704, 701

Figure: 22-7-610 Drawing No: PB2340-RHD-ZZ-ZZ-DR-Z-0610

Co-ordinate system: British National Grid	Page Size: A3	Scale: 1:1,250
--	------------------	-------------------

Project: Dogger Bank South Offshore Wind Farms	Report: Archaeological Geophysical Survey Report
--	--





Legend:

- Anomaly (Unclear Origin)
- Spread (Unclear Origin)
- Spread (Geology/Natural)
- Spread (Magnetic Disturbance)
- Anomaly (Ferrous/Iron Spike)
- Linear Trend (Unclear Origin)
- Linear Trend (Agricultural, Ploughing)

Historic Environment Records (events)

- ▲ Point
- Line
- Region

Historic Environment Records (monuments)

- Monument, Building, Find spot
- Monument
- Monument

NMP Mapping

- NMP Mapping

SX	P07	18/07/2024	Draft	SO	AG	JL
SUI	REV	DATE	DESCRIPTION	DRW	CHK	APR

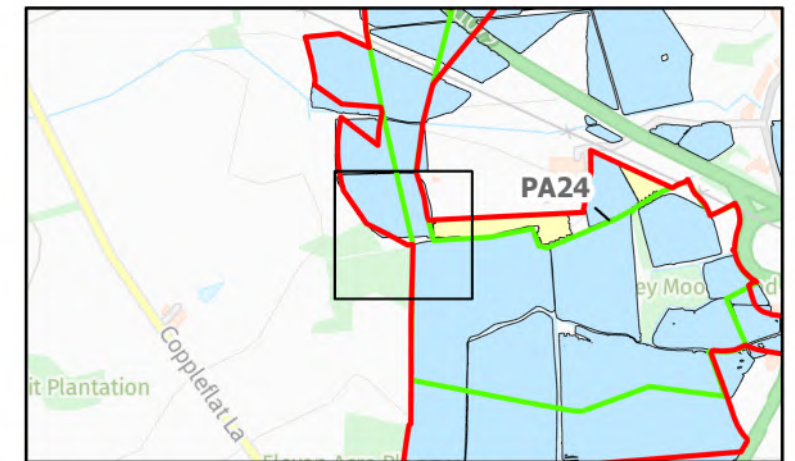
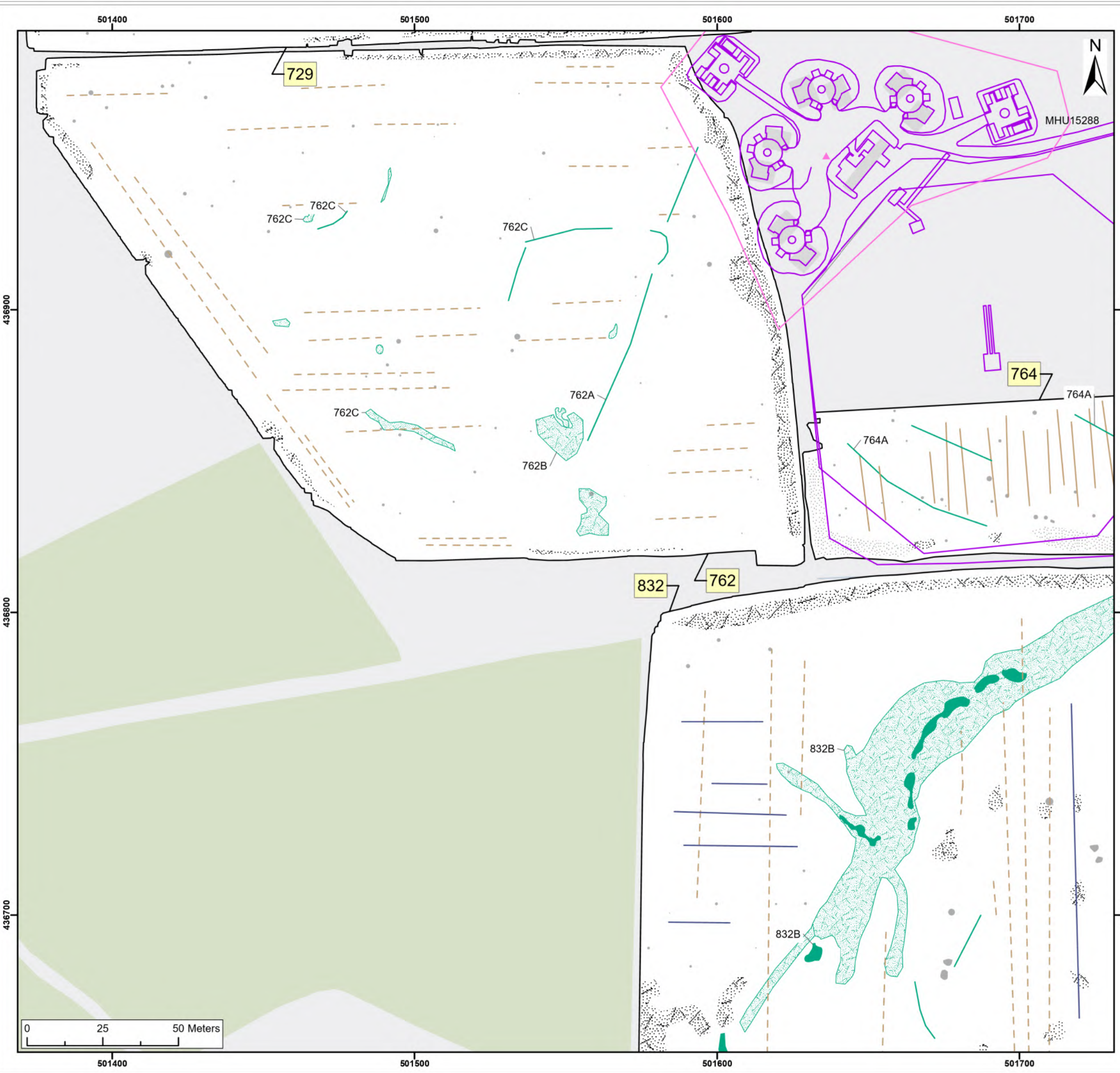
Title: Archive Interpretation:
701, 704, 729

Figure:22-7-611 Drawing No: PB2340-RHD-ZZ-ZZ-DR-Z-0611

Co-ordinate system: British National Grid	Page Size: A3	Scale: 1:1,250
--	------------------	-------------------

Project: Dogger Bank South Offshore Wind Farms	Report: Archaeological Geophysical Survey Report
--	--





Legend:

- Anomaly (Unclear Origin)
- Spread (Unclear Origin)
- Spread (Magnetic Disturbance)
- Anomaly (Ferrous/Iron Spike)
- Spread (Ferrous/Iron Spike)
- Linear Trend (Unclear Origin)
- - - Linear Trend (Agricultural, Ploughing)
- - - Linear Trend (Agricultural, Ridge and Furrow)
- Linear Trend (Drainage)

Historic Environment Records (events)

- ▲ Point
- Line
- Region

Historic Environment Records (monuments)

- Monument, Building, Find spot
- Monument
- Monument

NMP Mapping

- NMP Mapping


SX	P07	18/07/2024	Draft	SO	AG	JL
SUI	REV	DATE	DESCRIPTION	DRW	CHK	APR

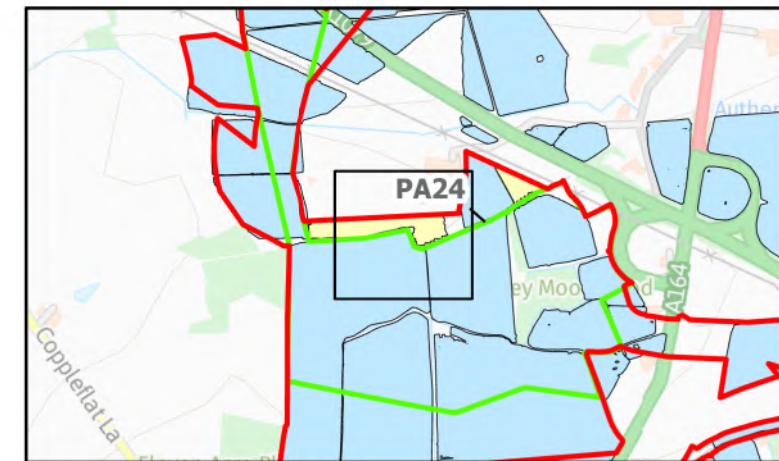
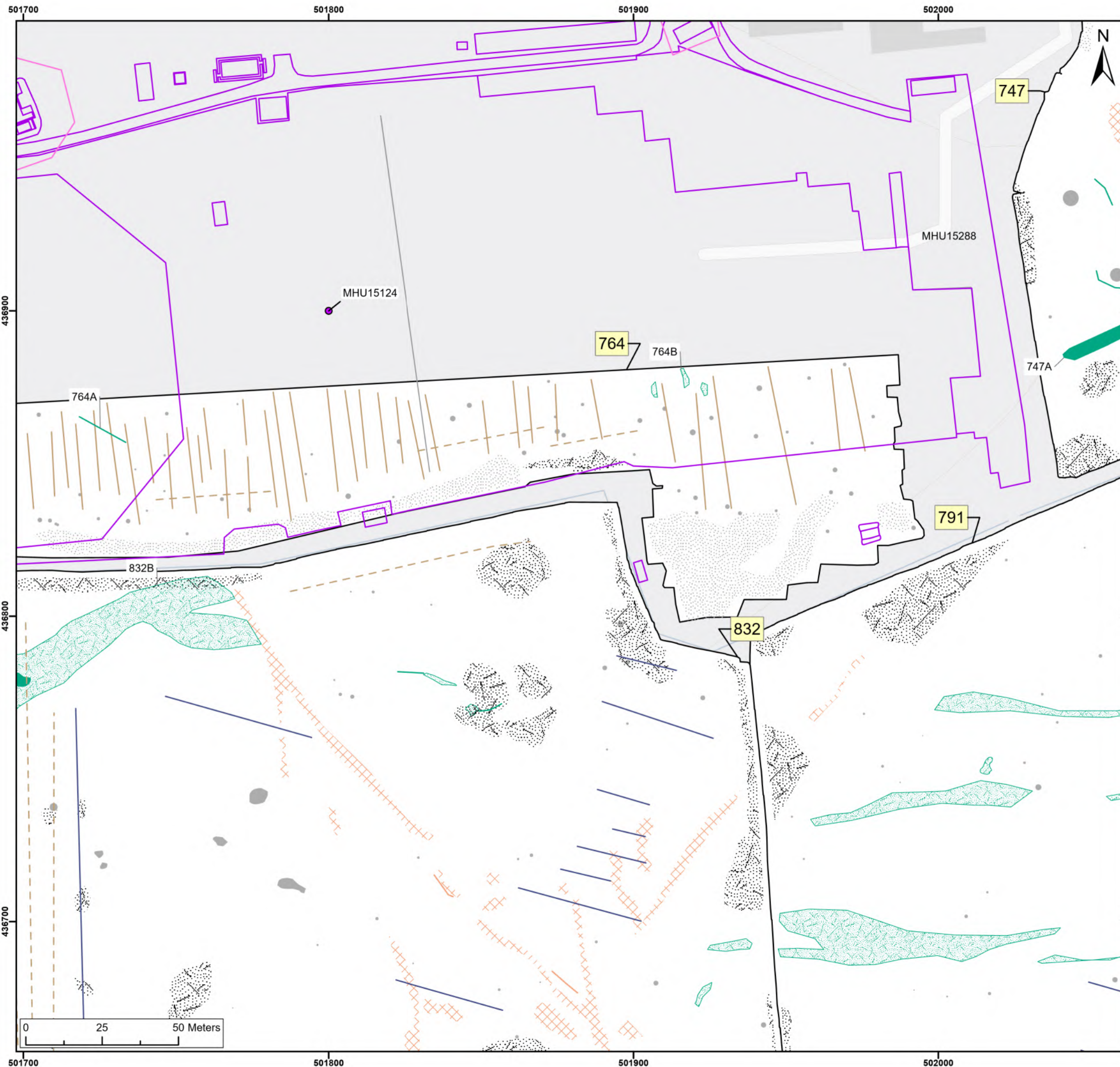
Title: Archive Interpretation:
762, 764, 382

Figure:22-7-612 Drawing No: PB2340-RHD-ZZ-ZZ-DR-Z-0612

Co-ordinate system: British National Grid	Page Size: A3	Scale: 1:1,250
--	------------------	-------------------

Project: Dogger Bank South Offshore Wind Farms	Report: Archaeological Geophysical Survey Report
--	--





Legend:

Anomaly (Unclear Origin)	Historic Environment Records (events)
Spread (Unclear Origin)	Point
Spread (Geology/Natural)	Line
Spread (Magnetic Disturbance)	Region
Anomaly (Ferrous/Iron Spike)	Historic Environment Records (monuments)
Spread (Ferrous/Iron Spike)	Monument, Building, Find spot
Linear Trend (Unclear Origin)	Monument
Linear Trend (Agricultural, Ploughing)	Monument
Linear Trend (Agricultural, Ridge and Furrow)	NMP Mapping
Linear Trend (Drainage)	NMP Mapping
Linear Trend (Geology/Natural)	

SX	P07	18/07/2024	Draft	SO	AG	JL
SUI	REV	DATE	DESCRIPTION	DRW	CHK	APR

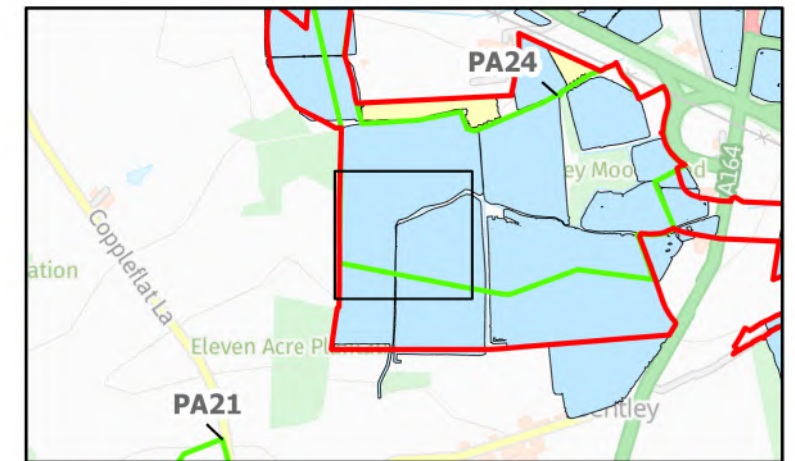
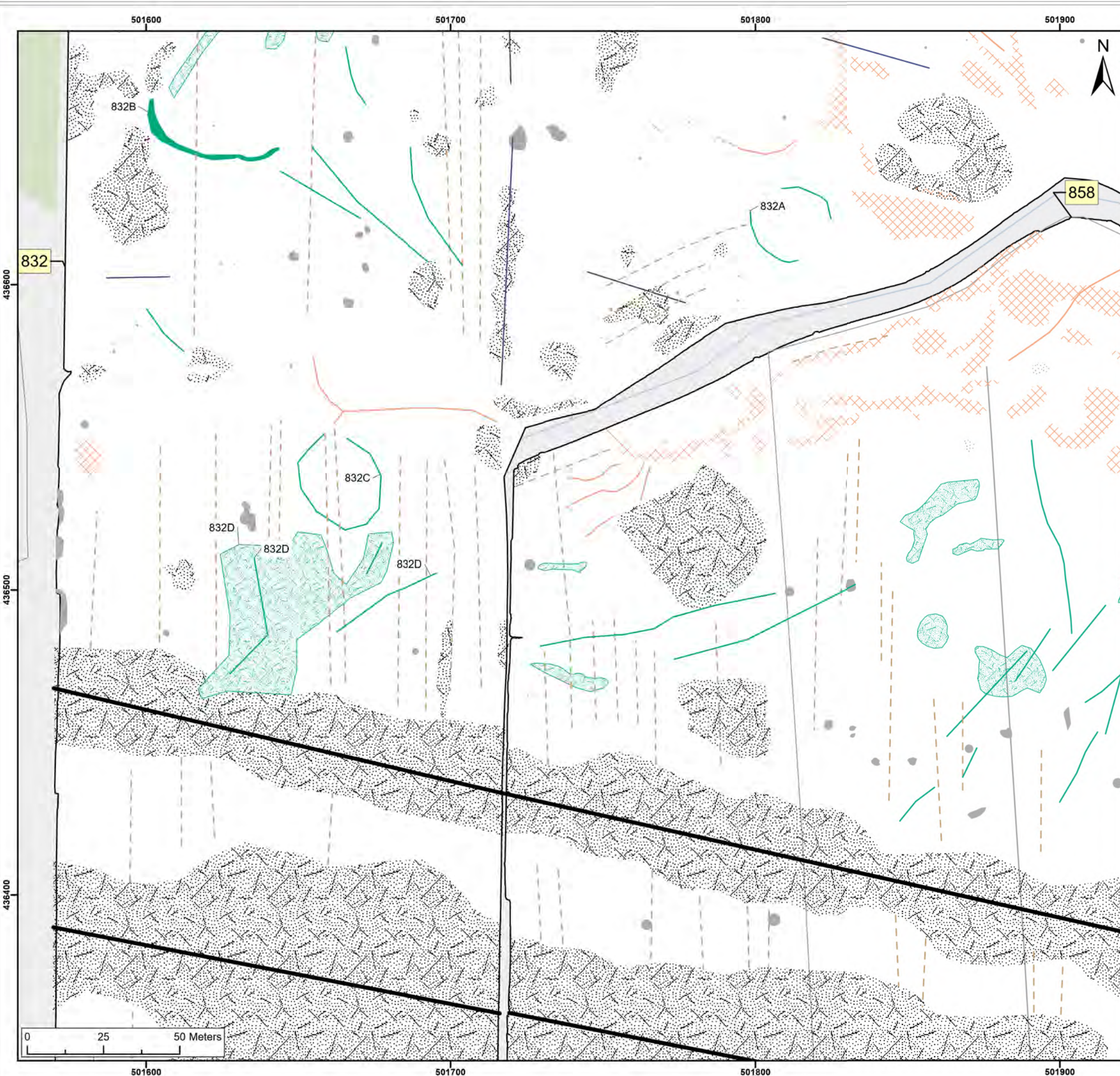
Title: Archive Interpretation:
764, 832, 791

Figure:22-7-613 Drawing No: PB2340-RHD-ZZ-ZZ-DR-Z-0613

Co-ordinate system: British National Grid	Page Size: A3	Scale: 1:1,250
--	------------------	-------------------

Project: Dogger Bank South Offshore Wind Farms	Report: Archaeological Geophysical Survey Report
--	--





Legend:

- Anomaly (Unclear Origin)
- Spread (Unclear Origin)
- Spread (Geology/Natural)
- Spread (Magnetic Disturbance)
- Anomaly (Ferrous/Iron Spike)
- Spread (Ferrous/Iron Spike)
- Linear Trend (Unclear Origin)
- Linear Trend (Agricultural, Ploughing)
- Linear Trend (Drainage)
- Linear Trend (Geology/Natural)
- Linear Trend (Service)

Historic Environment Records (events)

- Point
- Line
- Region

Historic Environment Records (monuments)

- Monument, Building, Find spot
- Monument
- Monument

NMP Mapping

- NMP Mapping

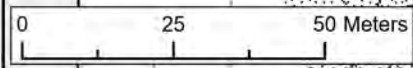
SX	P07	18/07/2024	Draft	SO	AG	JL
SUI	REV	DATE	DESCRIPTION	DRW	CHK	APR

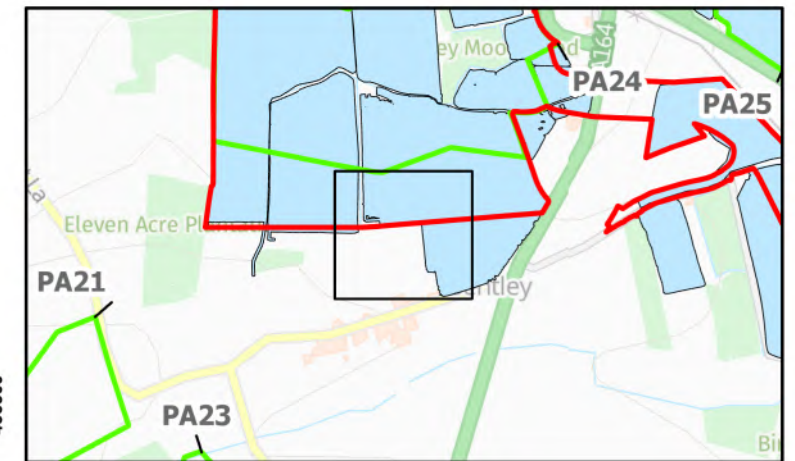
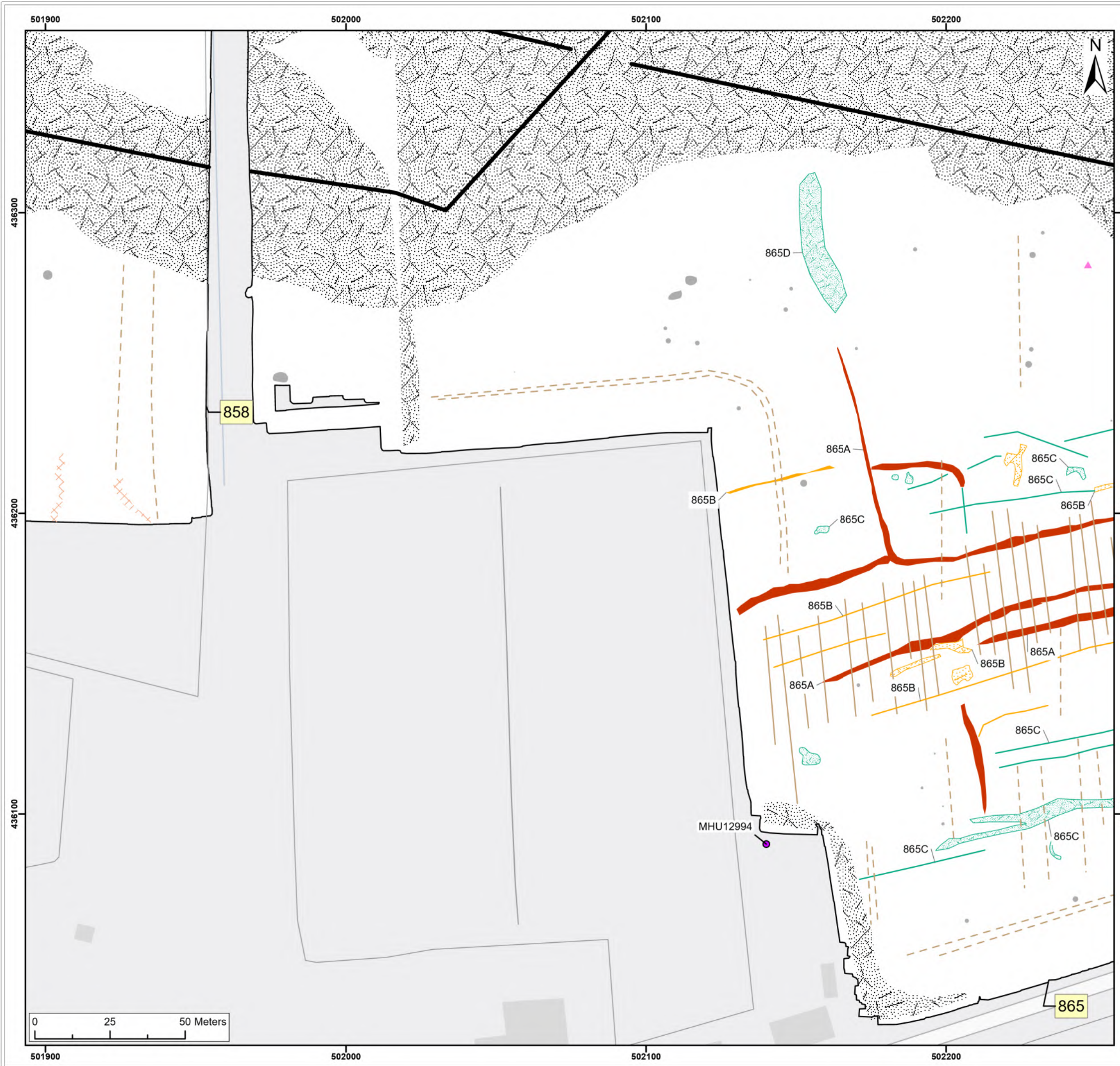
Title: Archive Interpretation: 832, 858

Figure:22-7-614 Drawing No: PB2340-RHD-ZZ-ZZ-DR-Z-0614

Co-ordinate system: British National Grid	Page Size: A3	Scale: 1:1,250
--	------------------	-------------------

Project: Dogger Bank South Offshore Wind Farms	Report: Archaeological Geophysical Survey Report
--	--





Legend:

- Anomaly (Probable Archaeology)
- Anomaly (Possible Archaeology)
- Spread (Possible Archaeology)
- Spread (Unclear Origin)
- Spread (Geology/Natural)
- Spread (Magnetic Disturbance)
- Anomaly (Ferrous/Iron Spike)
- Linear Trend (Possible Archaeology)
- Linear Trend (Unclear Origin)
- Linear Trend (Agricultural, Ploughing)
- Linear Trend (Agricultural, Ridge and Furrow)
- Linear Trend (Service)

Historic Environment Records (events)

- ▲ Point
- Line
- Region

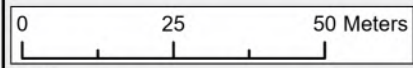
Historic Environment Records (monuments)

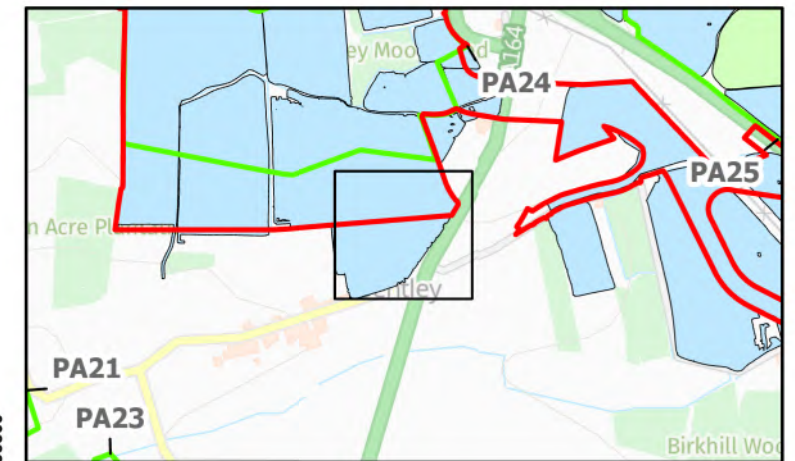
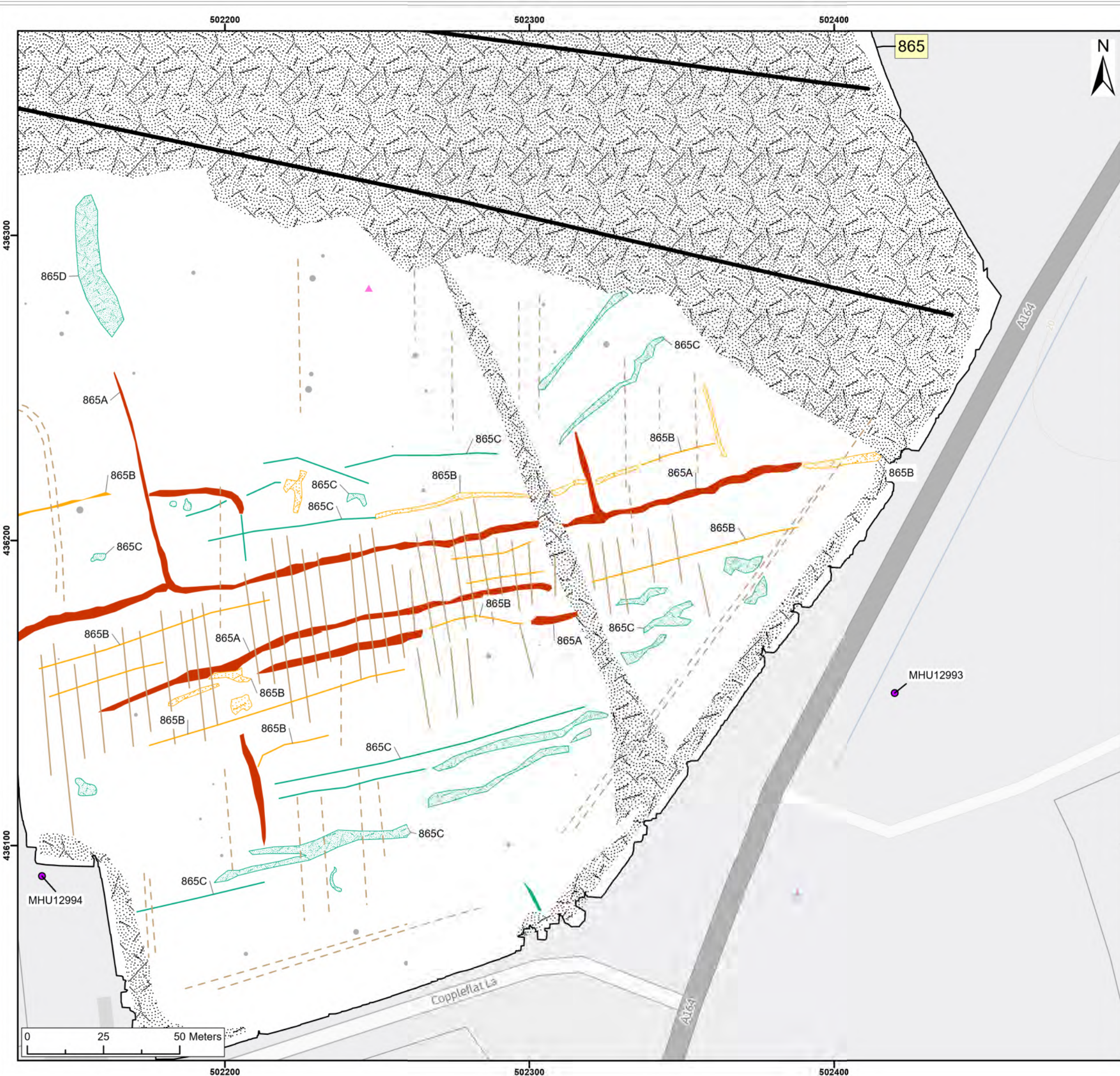
- Monument, Building, Find spot
- Monument
- Monument

NMP Mapping

- NMP Mapping

SX	P07	18/07/2024	Draft
SUI	REV	DATE	DESCRIPTION
	SO	AG	JL
	DRW	CHK	APR
Title: Archive Interpretation: 858, 865			
Figure:22-7-616	Drawing No: PB2340-RHD-ZZ-ZZ-DR-Z-0616		
Co-ordinate system: British National Grid	Page Size: A3	Scale: 1:1,250	
Project: Dogger Bank South Offshore Wind Farms	Report: Archaeological Geophysical Survey Report		





- Legend:**
- Anomaly (Probable Archaeology)
 - Anomaly (Possible Archaeology)
 - Spread (Possible Archaeology)
 - Anomaly (Unclear Origin)
 - Spread (Unclear Origin)
 - Spread (Magnetic Disturbance)
 - Anomaly (Ferrous/Iron Spike)
 - Linear Trend (Possible Archaeology)
 - Linear Trend (Unclear Origin)
 - - - Linear Trend (Agricultural, Ploughing)
 - - - Linear Trend (Agricultural, Ridge and Furrow)
 - Linear Trend (Service)
- Historic Environment Records (events)**
- ▲ Point
 - Line
 - Region
- Historic Environment Records (monuments)**
- Monument, Building, Find spot
 - Monument
 - Monument
- NMP Mapping**
- NMP Mapping


SX	P07	18/07/2024	Draft	SO	AG	JL
SUI	REV	DATE	DESCRIPTION	DRW	CHK	APR

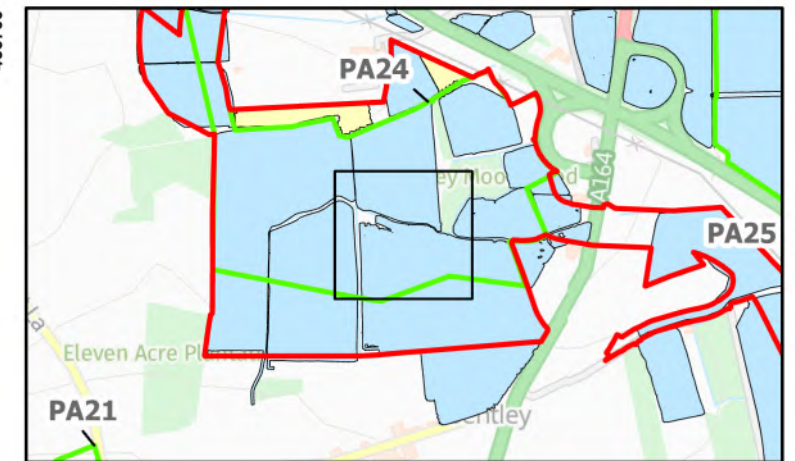
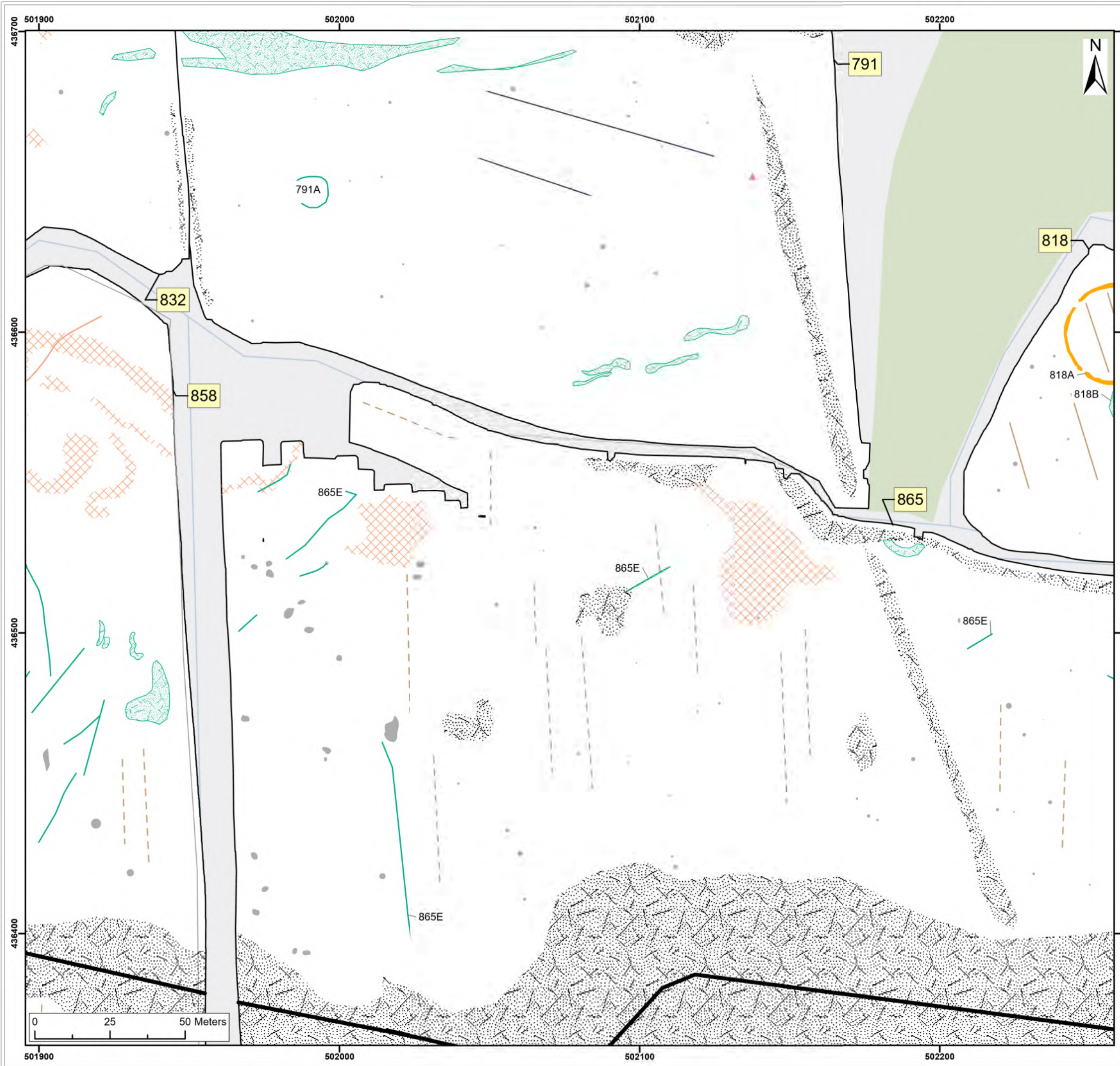
Title: Archive Interpretation: 865

Figure: 22-7-617 Drawing No: PB2340-RHD-ZZ-ZZ-DR-Z-0617

Co-ordinate system: British National Grid	Page Size: A3	Scale: 1:1,250
--	------------------	-------------------

Project: Dogger Bank South Offshore Wind Farms	Report: Archaeological Geophysical Survey Report
--	--





- Legend:**
- Anomaly (Possible Archaeology)
 - Spread (Unclear Origin)
 - Spread (Geology/Natural)
 - Spread (Magnetic Disturbance)
 - Anomaly (Ferrous/Iron Spike)
 - Spread (Ferrous/Iron Spike)
 - Linear Trend (Unclear Origin)
 - Linear Trend (Agricultural, Ploughing)
 - Linear Trend (Agricultural, Ridge and Furrow)
 - Linear Trend (Drainage)
 - Linear Trend (Geology/Natural)
 - Linear Trend (Service)
 - Historic Environment Records (events) - Point
 - Historic Environment Records (events) - Line
 - Historic Environment Records (events) - Region
 - Historic Environment Records (monuments) - Monument, Building, Find spot
 - Historic Environment Records (monuments) - Monument
 - Historic Environment Records (monuments) - Monument
 - NMP Mapping

SX	P07	18/07/2024	Draft		SO	AG	JL
SUI	REV	DATE	DESCRIPTION		DRW	CHK	APR

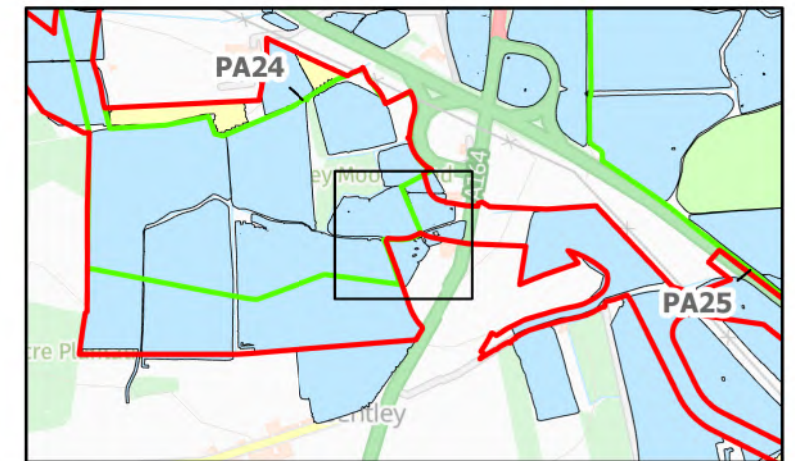
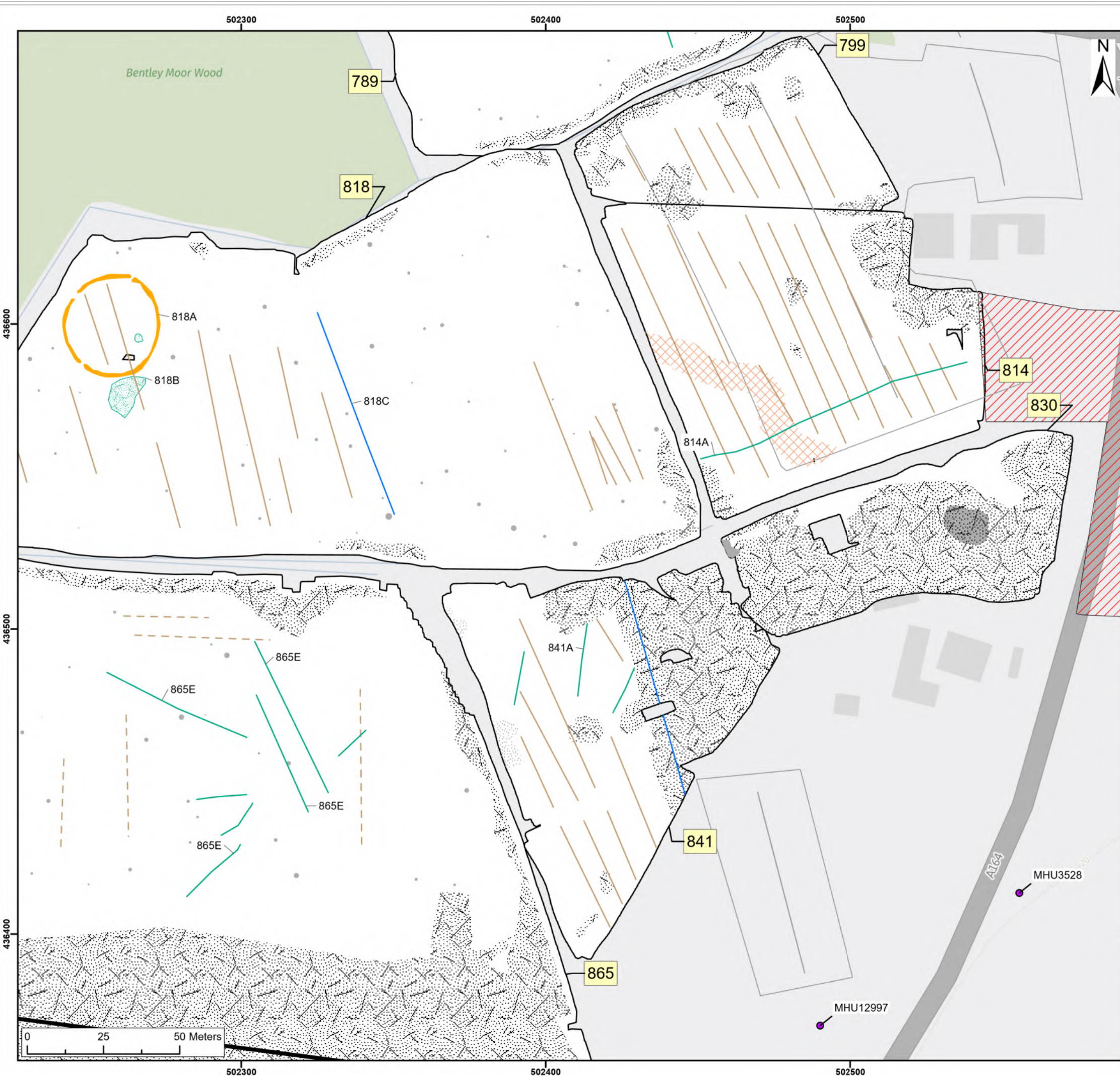
Title: Archive Interpretation:
865

Figure:22-7-618 Drawing No: PB2340-RHD-ZZ-ZZ-DR-Z-0618

Co-ordinate system: British National Grid	Page Size: A3	Scale: 1:1,250
--	------------------	-------------------

Project: Dogger Bank South Offshore Wind Farms	Report: Archaeological Geophysical Survey Report
--	--





Legend:

- Unsuitable (Red diagonal hatching)
- Anomaly (Possible Archaeology) (Orange square)
- Spread (Unclear Origin) (Green stippled area)
- Spread (Geology/Natural) (Orange cross-hatch)
- Spread (Magnetic Disturbance) (Grey stippled area)
- Anomaly (Ferrous/Iron Spike) (Dark grey circle)
- Spread (Ferrous/Iron Spike) (Light grey stippled area)
- Linear Trend (Historic Feature) (Blue line)
- Linear Trend (Unclear Origin) (Green line)
- Linear Trend (Agricultural, Ploughing) (Dashed brown line)
- Linear Trend (Agricultural, Ridge and Furrow) (Brown line)
- Linear Trend (Service) (Black line)

Historic Environment Records (events)

- Point (Pink triangle)
- Line (Pink line)
- Region (Pink outline)

Historic Environment Records (monuments)

- Monument, Building, Find spot (Purple circle)
- Monument (Purple square)
- Monument (Purple line)

NMP Mapping

- NMP Mapping (White square)

SX	P07	18/07/2024	Draft	SO	AG	JL
SUI	REV	DATE	DESCRIPTION	DRW	CHK	APR

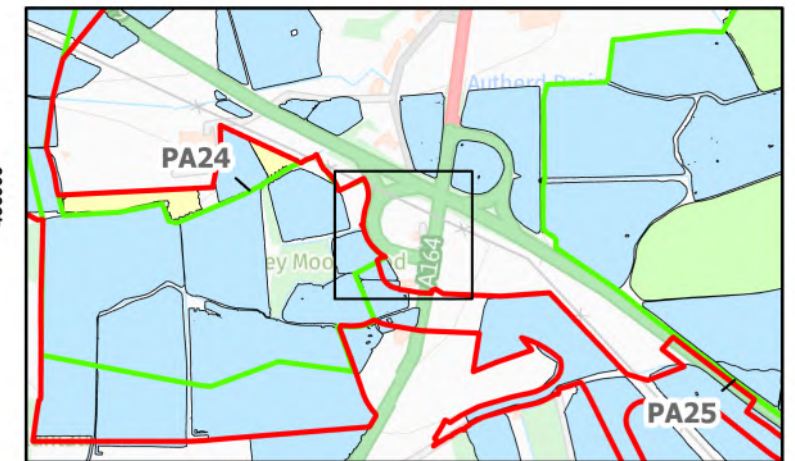
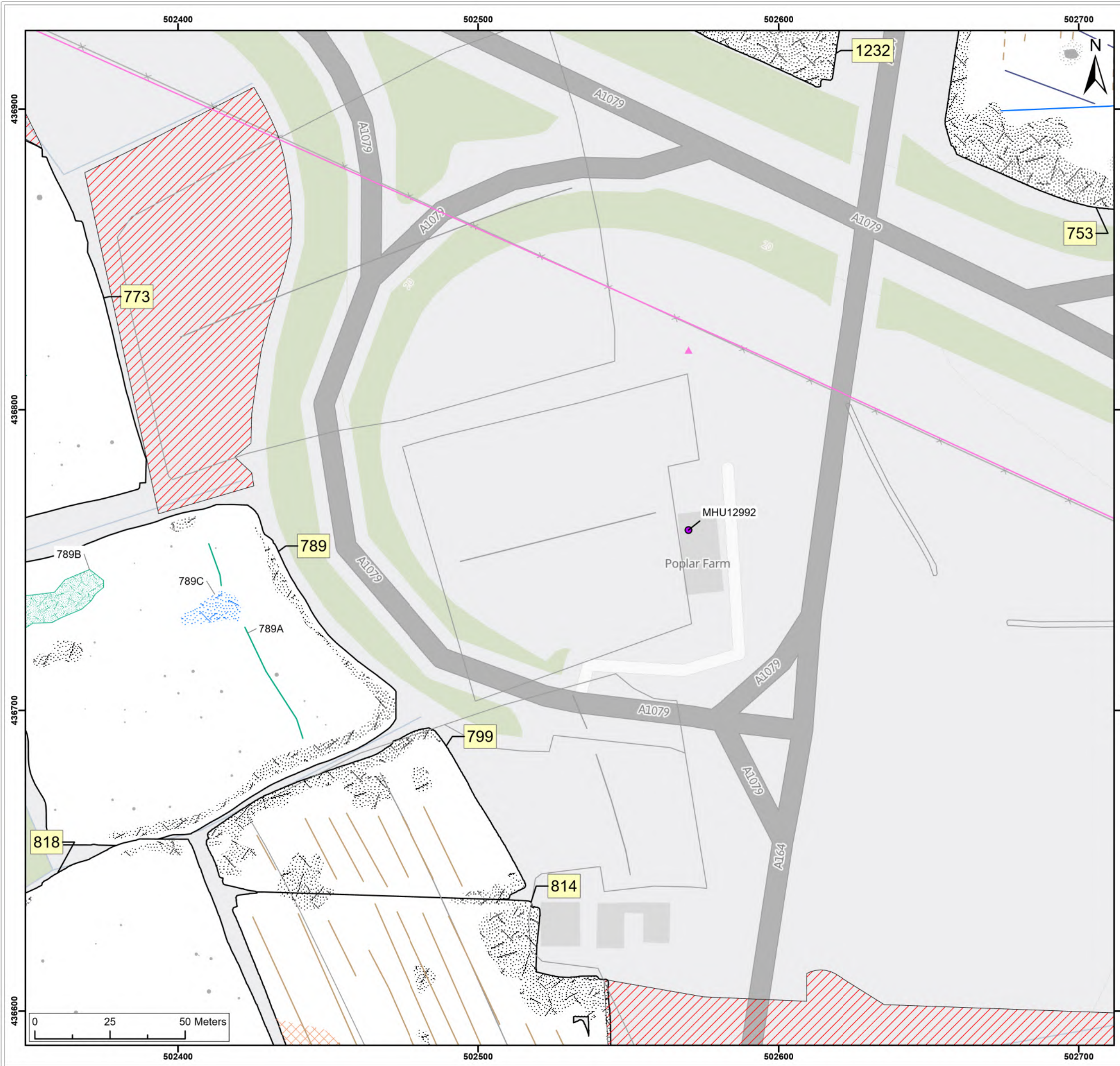
Title: Archive Interpretation: 865, 841, 818, 814, 830

Figure:22-7-619 Drawing No: PB2340-RHD-ZZ-ZZ-DR-Z-0619

Co-ordinate system: British National Grid Page Size: A3 Scale: 1:1,250

Project: Dogger Bank South Offshore Wind Farms Report: Archaeological Geophysical Survey Report





Legend:

- Unsuitable
- Spread (Historic Feature)
- Spread (Unclear Origin)
- Spread (Geology/Natural)
- Spread (Magnetic Disturbance)
- Anomaly (Ferrous/Iron Spike)
- Spread (Ferrous/Iron Spike)
- Linear Trend (Historic Feature)
- Linear Trend (Unclear Origin)
- Linear Trend (Agricultural, Ploughing)
- Linear Trend (Agricultural, Ridge and Furrow)
- Linear Trend (Drainage)

Historic Environment Records (events)

- Point
- Line
- Region

Historic Environment Records (monuments)

- Monument, Building, Find spot
- Monument
- Monument

NMP Mapping

- NMP Mapping

SX	P07	18/07/2024	Draft	SO	AG	JL
SUI	REV	DATE	DESCRIPTION	DRW	CHK	APR

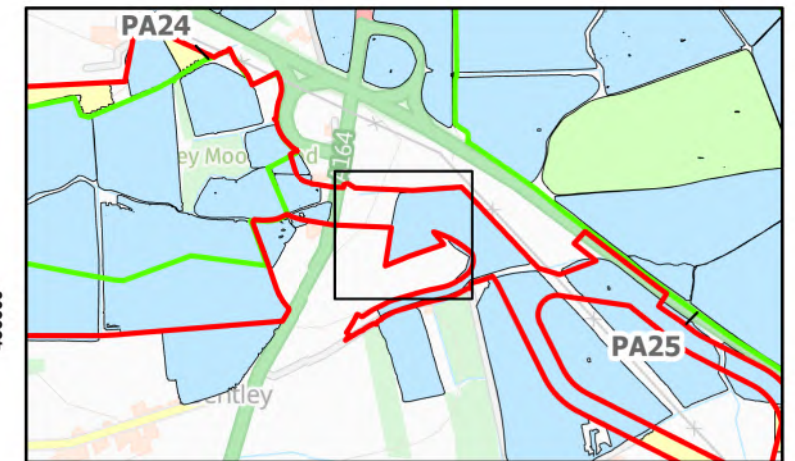
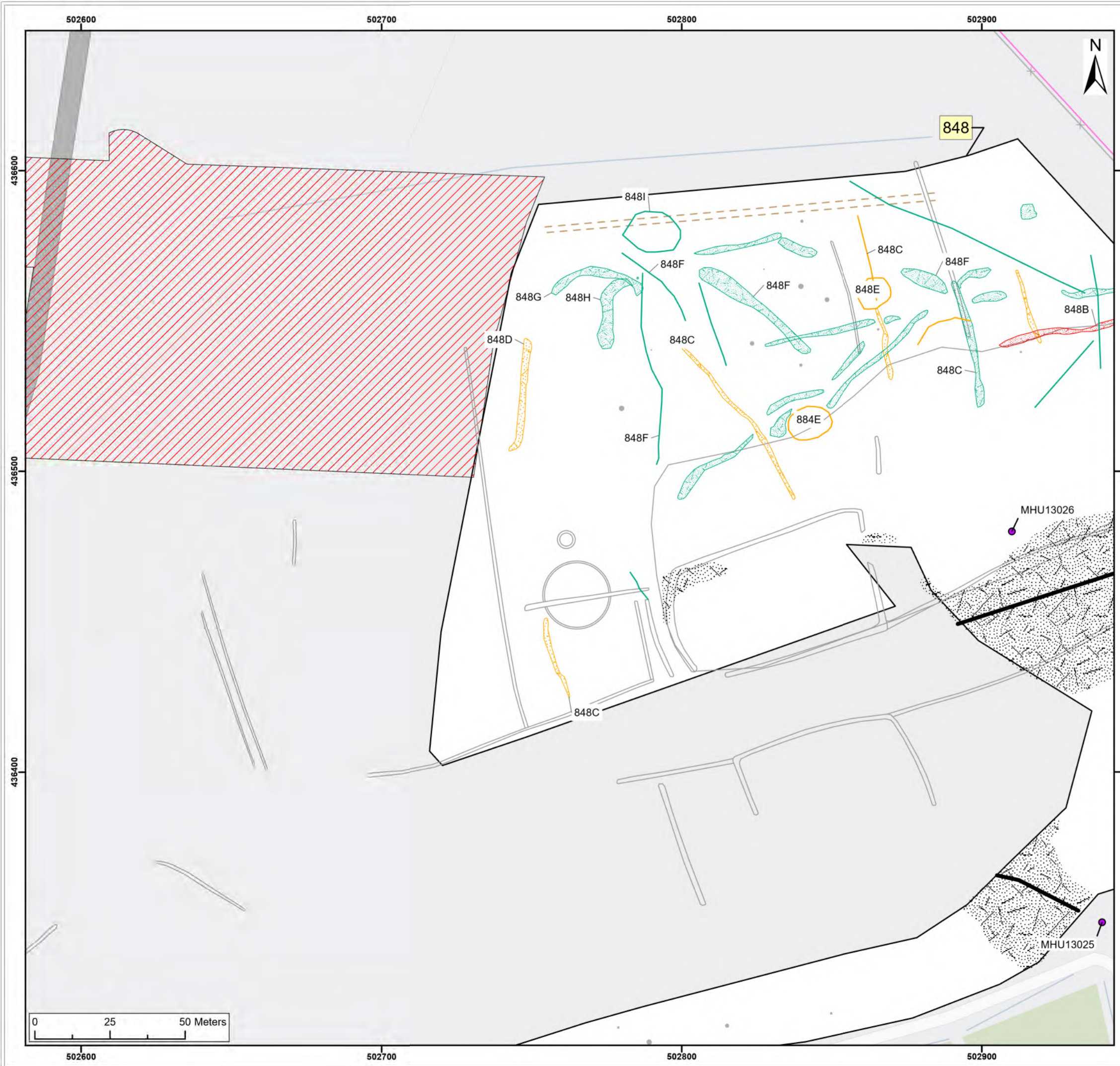
Title: Archive Interpretation: 773, 789, 799, 814, 830

Figure:22-7-621 Drawing No: PB2340-RHD-ZZ-ZZ-DR-Z-0621

Co-ordinate system: British National Grid Page Size: A3 Scale: 1:1,250

Project: Dogger Bank South Offshore Wind Farms Report: Archaeological Geophysical Survey Report



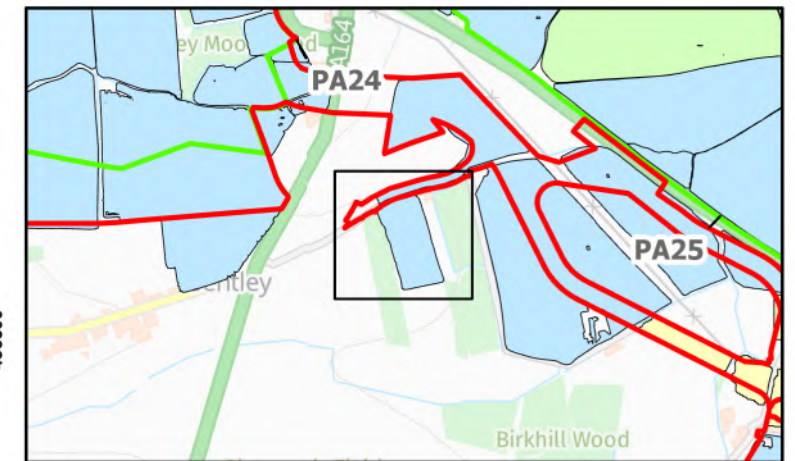


Legend:

Unsuitable	Historic Environment Records (events)
Spread (Probable Archaeology)	Point
Spread (Possible Archaeology)	Line
Spread (Unclear Origin)	Region
Spread (Magnetic Disturbance)	Historic Environment Records (monuments)
Anomaly (Ferrous/Iron Spike)	Monument, Building, Find spot
Linear Trend (Possible Archaeology)	Monument
Linear Trend (Unclear Origin)	Monument
Linear Trend (Agricultural, Ploughing)	NMP Mapping
Linear Trend (Service)	NMP Mapping

SX	P07	18/07/2024	Draft	SO	AG	JL
SUI	REV	DATE	DESCRIPTION	DRW	CHK	APR
Title: Archive Interpretation: 848						
Figure:22-7-622		Drawing No: PB2340-RHD-ZZ-ZZ-DR-Z-0622				
Co-ordinate system: British National Grid			Page Size: A3	Scale: 1:1,250		
Project: Dogger Bank South Offshore Wind Farms			Report: Archaeological Geophysical Survey Report			





Legend:

- Spread (Geology/Natural)
- Spread (Magnetic Disturbance)
- Anomaly (Ferrous/Iron Spike)
- Spread (Ferrous/Iron Spike)
- Linear Trend (Historic Feature)
- Linear Trend (Unclear Origin)

Historic Environment Records (events)

- Point
- Line
- Region

Historic Environment Records (monuments)

- Monument, Building, Find spot
- Monument
- Monument

NMP Mapping

- NMP Mapping

SX	P07	18/07/2024	Draft	SO	AG	JL
SUI	REV	DATE	DESCRIPTION	DRW	CHK	APR

Title: Archive Interpretation:
900

Figure:22-7-623 Drawing No: PB2340-RHD-ZZ-ZZ-DR-Z-0623

Co-ordinate system: British National Grid	Page Size: A3	Scale: 1:1,250
--	------------------	-------------------

Project: Dogger Bank South Offshore Wind Farms	Report: Archaeological Geophysical Survey Report
--	--

